

Level 1 and Targeted Fauna Survey

Lots 6 and Lot 8 Old Coast Road, Myalup

OCTOBER 2020



Version control

| Project number: | SW244 | | | |
|--------------------|--------------------------------|-----------------------|-----------------------|--------------------|
| Project file path: | SW244 Lot 6 & 8 Old Coast Road | | | |
| Client: | Patane Produce | | | |
| Revision | Date | Prepared by (name) | Reviewed by (name) | Approved by (name) |
| V3 | [REDACTED] | | | |
| V2 | | | | |
| V1 | | | | |

SW environmental is a registered business name trading under SW Environmental Pty Ltd, ABN: 52 605 825 367

Statement of limitations

The authors have made every effort to ensure the accuracy of the information used; information detailed in this report is based upon the information available at the time SW environmental conducted its work. This report has been solely prepared for the Client. All intellectual property rights in documents created by SW environmental remain the property of SW environmental. The information contained within this document is confidential. It may only be used by the Client for the stated purpose for which it is provided. The document or parts thereof must not be imparted to any third person without the prior written approval of SW environmental. SW environmental does not accept any responsibility for the use of or reliance on the contents of this report by any third party.

CONTENTS

EXECUTIVE SUMMARY 1

1 INTRODUCTION..... 3

1.1 BACKGROUND 3

1.2 SCOPE OF WORK..... 3

1.3 REGULATORY CONTEXT..... 4

 1.3.1 Key legislation 4

 1.3.2 Fauna, flora and ecological communities 4

 1.3.3 Guidelines 6

2 METHODS 6

2.1 DESKTOP REVIEW 6

 2.1.1 Previous surveys 7

 2.1.2 Publications..... 7

 2.1.3 Taxonomy and nomenclature 8

2.2 FIELD SURVEYS 8

 2.2.1 General habitat assessment and opportunistic recordings..... 8

 2.2.2 Black cockatoos..... 9

 2.2.3 Western Ringtail Possum..... 11

2.3 LIMITATIONS..... 12

3 DESKTOP REVIEW 13

3.1 DESKTOP ASSESSMENT 13

 3.1.1 Local and regional context..... 13

 3.1.2 Environmental values of the study area 15

 3.1.3 Potential fauna records..... 16

4 RESULTS..... 19

4.1 FAUNA HABITAT..... 19

 4.1.1 General fauna habitat 19

 4.1.2 Hollows and suitable DBH trees 22

4.2 FAUNA RECORDED 22

4.3 FAUNA OF CONSERVATION SIGNIFICANCE 23

5 SPECIES PROFILES AND SITE VALUES..... 25

 5.1.1 Black cockatoos..... 26

 5.1.2 Western Ringtail Possum..... 30

6 RECOMMENDATIONS 31

7 REFERENCES 32

APPENDIX A FIGURES..... 35

APPENDIX B CONSERVATION CODES..... 36

APPENDIX C NATUREMAP AND PMST DATABASE RESULTS 37

APPENDIX D THREATENED FAUNA EVALUATION..... 38

APPENDIX E REPRESENTATIVE SITE PHOTOS 48

APPENDIX F POTENTIAL FAUNA LIST AND FAUNA RECORDED 52

APPENDIX G SUITABLE DBH TREES AND BREEDING SURVEY RESULTS..... 57

Figures

Figure 1 Site location..... 35
 Figure 2 Study area..... 35
 Figure 3 Fauna habitat types 35
 Figure 4 Suitable DBH trees and trees with hollows..... 35
 Figure 5 Western Ringtail Possum survey results 35

Photos

Photo 1 Multiple Use wetland – degraded seasonal sumpland in Lot 6. 21
 Photo 2 Multiple Use wetland – degraded pool in Lot 6. 21
 Photo 3 Artificial dam within Lot 8 but outside of the study area. 21

Tables

Table 1-1 Environmental legislation that may be relevant to the Project..... 4
 Table 2-1 Fauna habitat quality categories and descriptions (SW Environmental, undated). 9
 Table 2-2 Limitations of flora and fauna survey adequacy and accuracy 12
 Table 3-1 Threatened and Priority fauna recorded, or that may occur, within 10 km of the study area (Naturemap, 2020) (PMST, 2020). 17
 Table 4-1 Fauna habitat types over the study area..... 19
 Table 4-2 Fauna recorded within the study area 22
 Table 4-3 Conservation significant fauna that may occur within the study area, based on habitat suitability. 23
 Table 5-1 Hollow descriptions updated following black cockatoo breeding survey (spring 2020).. 29
 Table 7-1 Hollow descriptions updated following black cockatoo breeding survey (spring 2020).. 58
 Table 7-2 Hollow descriptions based on black cockatoo breeding habitat requirements based on ground and drone survey 58
 Table 7-2 Suitable DBH trees within the study area..... 75

COMMON TERMS/ACRONYMS

| | |
|-------------------|--|
| BC Act | WA <i>Biodiversity Conservation Act 2016</i> |
| DAWE | Federal Department of Agriculture, Water and the Environment |
| DBCA | WA Department of Biodiversity, Conservation and Attractions |
| DBH | Diameter at Breast Height in centimetres |
| DWER | WA Department of Water and Environmental Regulation |
| EP Act | WA <i>Environmental Protection Act 1986</i> |
| EPBC Act | Federal <i>Environment Protection and Biodiversity Conservation Act 1999</i> |
| FRTBC | Forest Red-tailed Black Cockatoo |
| Project | The proposed action |
| Proposal area | The Project extent as provided by the client |
| Study area | The areas surveyed in this study |
| Suitable DBH tree | Tree of a suitable size to develop large hollows (>50cm DBH). |
| WA | Western Australia |

Executive summary

Patane Produce, 'the proponent' and owners of Lots 6 and 8 Old Coast Road, Myalup, intend to clear parts of Lots 6 (37 ha) and 8 (20.7 ha) (herein referred to as the 'study area') for the purposes of market gardens. The study area excludes the eastern portion of Lot 8, which is associated with an artificial dam. A Level 1 vertebrate fauna survey was required to inform the Clearing Permit assessment and guide proponent in terms of their obligations under the EPBC Act. The survey was to include targeted for Western Ringtail Possum (WRP) and Baudin's cockatoo, Carnaby's cockatoo, and Forest Red Tailed Black Cockatoo (FRTBC).

Local records (Naturemap 2020), supplemented by species that may occur locally from other literature, identified a total of 228 terrestrial species that have been recorded locally, with birds by far the most abundant class. Based on the evaluation provided in Appendix D, there are 29 vertebrate fauna of conservation significance that may occur locally (not necessarily within the study area). Additionally, two fish and two invertebrates of conservation significance may also potentially occur locally.

The fieldwork identified three key fauna habitat types:

- Cleared with occasional trees (24.27 ha)
- Open woodland of Tuart, Jarrah and Marri (26.99 ha)
- Swamp Paperbark shrubland with Peppermint, Flooded gum or other trees (1.88 ha)

The fauna fieldwork recorded included 27 birds, five mammals, three of which are introduced (Cow, Fox and Rabbit) and one reptile. They are generally common locally, with the exceptions of Carnaby's cockatoo, Forest Red Tailed Black Cockatoo (FRTBC) and WRP which are fauna of conservation significance. Two unidentified species of bats were also observed.

The fauna habitat quality within the study area was mostly Poor, or Poor to Moderate, due to the limited structural and species diversity. Fauna habitat opportunities were therefore limited for most target fauna.

Clearing impacts to conservation significant Cattle Egret, Great Egret, Peregrine Falcon, Barking Owl (SW pop.) and Masked Owl (southern subsp) were considered to be low due to the species being wide ranging with abundant similar habitat available locally and the species not having been recorded from the site.

Although not observed at the site, the study area may provide suitable habitat for Southern Brush-tailed Phascogale and Western False Pipistrelle as part of a larger habitat patch. Impacts to any local populations if they did occur would depend on the scale of clearing proposed.

Black cockatoo surveys identified that the study area may contain habitat for all three black cockatoo species. Carnaby's cockatoo and FRTBC were observed were observed within the study area in low abundances.

There were a total of 381 suitable DBH trees (i.e. Dead, Jarrah, Marri, Flooded Gum or Tuart) within the study area.

Of the suitable DBH trees, 15 Tuarts in Lot 6 contained medium to large hollows with the highest potential to be used by black cockatoos. Twenty trees contained small or marginal hollows that are unlikely to be used by black cockatoos.

Lot 6 provides breeding habitat for Carnaby's and FRTBC. Ten trees contained hollows that were considered suitable for black cockatoo breeding, six of which had fresh chews in spring 2020. An active Carnaby's cockatoo (female observed leaving the nest in response to male call and returning after feeding) was observed on the boundary but outside of the study area (ID 0) (see Figure 4). This tree will be retained. None of the hollows within the clearing footprint were observed to be current active black cockatoo nests.

There was no evidence of roosts observed at the site.

The following canopy areas (6.79 ha) of key black cockatoo foraging plants occur over the site (note there is some overlap):

- Marri – 2.57 ha
- Jarrah – 0.68 ha
- Tuart – 3.54 ha

Marri and Jarrah are plant species foraging known to be utilised by all three black cockatoos. Tuart may also be a foraging resource for Carnaby's cockatoo (Johnstone and Kirkby undated).

Habitat within Lot 6 is unlikely to support WRP, due to the lack of midstorey and connected canopy. A single Western Ringtail Possum was observed in the eastern edge of Lot 8. The WRP observed is likely to be using the eastern edge of Lot 8 as part of a larger patch off site. The remainder of Lot 8 is considered to be marginal in terms of WRP habitat. The study area is not located along a strategic corridor and is currently unlikely to provide significant habitat to any local populations of WRP.

The following recommendations are made:

- Most impacts to target species will be associated with the loss of hollow bearing trees particularly in Lot 6. These should be retained where possible.
- Clearing should be conducted outside of spring to minimise impacts to breeding fauna.
- Retain tree ID124 as it occurs on the clearing boundary.
- Consider control of Galah and Little Corella to reduce hollow competition with black cockatoos, as an offset action.
- A licensed fauna spotter should be on site during the clearing of any hollow trees.
- The final impact footprint should be checked against the significant impact criteria (DEWHA 2013; SEWPAC 2012) for black cockatoos and WRP to determine the need to refer the project to DAWE.

1 Introduction

1.1 Background

Patane Produce, 'the proponent' and owners of Lots 6 and 8 Old Coast Road, Myalup, intend to clear parts of Lots 6 (37 ha) and 8 (20.7 ha) (herein referred to as the 'study area') for the purposes of market gardens. The location of site is shown in Figure 1 and the study area in Figure 2 (Appendix A). The study area excludes the eastern portion of Lot 8, which is associated with an artificial dam.

The Department of Water and Environmental Regulation (DWER) has been contacted by the proponent. Two clearing permit applications were applied for within Lot 6 (CPS 4854/1) and Lot 8 (CPS 4862/1). Both applications were withdrawn by the applicant on the 29 July 2013.

A preliminary assessment was conducted for both applications and a number of issues were identified that were not resolved before the applicant withdrew the applications. Both applications were identified as maybe constituting significant habitat for fauna including Western Ringtail Possum (WRP), Baudin's Cockatoo, Carnaby's Cockatoo and Forest Red-tailed Black Cockatoo (collectively referred to as 'black cockatoos').

The proposed clearing within Lots 6 and 8 will require a new clearing permit application under the *Environmental Protection Act 1986* (EP Act). The project may also warrant referral to Department of Agriculture, Water and the Environment (DAWE) for assessment under the EPBC Act.

A Level 1 vertebrate fauna survey was required to inform the Clearing Permit assessment and guide proponent in terms of their obligations under the EPBC Act.

1.2 Scope of work

The scope of consultation includes the following for the study area (Lots 6 and 8, excluding the area around the artificial dam on the eastern portion of Lot 8):

- Vertebrate fauna survey (reconnaissance) and targeted survey for black cockatoos and WRP, in accordance with EPA Technical Guidance (EPA 2016¹) and other relevant State and Commonwealth guidelines. The surveys will also identify whether any Matters of National Environmental Significance (EPBC Act) are present within the area.
- A desktop study will be conducted with a review of relevant reports available from the public domain, records and datasets. A list of conservation significant fauna species recorded or listed as having potential to occur within the study area will be compiled. The likelihood of each species occurring within the study area along with risk of the development impacting them will be considered. Recommendations will be provided to manage risks associated with them.
- The field survey will validate the desktop assessment. It will include opportunistic fauna surveys and focus on terrestrial vertebrate fauna.
- Hollow bearing tree mapping and black cockatoo surveys: Potential habitat trees (where species occur that typically form hollows) will be mapped and hollow height, size along with current usage noted into classes. Black cockatoo forage habitat and roosting evidence will be noted.

¹ Environmental Protection Authority and Department of Environment and Conservation (2016) Technical Guidance - Terrestrial Fauna Surveys for Environmental Impact Assessment.

- A follow up drone survey was conducted to further assess the suitability of hollows for black cockatoo breeding.
- A single nocturnal spotlight WRP survey (one person night) will be carried out.
- The results of the above will be mapped and provided in a report. Advice will be provided on whether or not the project should be referred to DAWE.

1.3 Regulatory context

1.3.1 Key legislation

Key environmental legislation that may be relevant to the Project is outlined in Table 1-1.

Table 1-1 Environmental legislation that may be relevant to the Project

| Legislation | Responsible Government Department | Aspect |
|---|---|--|
| Federal Environment Protection and Biodiversity Conservation Act 1999 (EPBC Act) | Federal Department of Agriculture, Water and the Environment (DAWE) | Matters of National Environmental Significance including threatened flora, fauna and ecological communities and environmental offsets. |
| Biodiversity Conservation Act 2016 (BC Act) | WA Department of Biodiversity, Conservation and Attractions Parks and Wildlife Service (DBCA) | Threatened species habitats threatened ecological communities (TECs), threatening processes, environmental pests and weeds. |
| Biosecurity and Agricultural Management Act 2007 (BAM Act) | WA Department of Primary Industries and Regional Development | Weeds, feral animals and other pests. |
| Environmental Protection Act 1986 (EP Act) | Environmental Protection Authority or DWER | Environmental impact assessment and management and offsets. |

1.3.2 Fauna, flora and ecological communities

Flora, fauna and ecological communities in WA may be afforded protection under the BC Act and or federal EPBC Act.

Species listed as threatened or migratory under the above legislation are referred to collectively in this document as being 'conservation significant' or 'target' species. These terms include species and communities listed under the DBCA Priority lists.

BC Act

The WA BC Act and associated Regulations provide for the licensing and management of activities that affect biodiversity. The BC Act provides for the listing of threatened native plants (flora), threatened native animals (fauna) and threatened ecological communities that need protection as critically endangered, endangered or vulnerable species or ecological communities because they are under identifiable threat of extinction (species) or collapse (ecological communities).

The *Wildlife Conservation (Specially Protected Fauna) Notice 2018* and the *Wildlife Conservation (Rare Flora) Notice 2018* under regulations 170, 171 and 172 of the *Biodiversity Conservation Regulations 2018* contain the lists of Threatened, Extinct and Specially Protected species under Part 2 of the BC Act. These are described below.

Threatened species and communities

- PD: Presumed totally destroyed (TECs only)
- CR: Critically endangered species
- EN: Endangered species
- VU: Vulnerable species

Extinct species

- EX: Extinct species
- EW: Extinct in the wild species

Specially protected species

- MI: Migratory species
- CD: Species of special conservation interest (conservation dependent fauna)
- OS: Other specially protected species

Priority species and communities

- Priority 1: Poorly-known species
- Priority 2: Poorly-known species
- Priority 3: Poorly-known species
- Priority 4: Rare, Near Threatened and other species in need of monitoring
- Priority Ecological Community (PEC): Where communities are considered rare but not (currently) threatened or there is insufficient information available for the community to be considered a TEC, communities can be listed as priority ecological communities (PECs).

A full description of conservation codes is provided in Appendix B.

EPBC Act

In accordance with Commonwealth legislation, the EPBC Act provides a list of 'Matters of National Environmental Significance' (NES), which includes significant fauna, flora and communities. Under the EPBC Act flora, fauna or ecological community matters of NES may be listed in any one of the following categories as defined in *Section 179* of the Act:

- Extinct,
- *Extinct in the wild,
- *Critically endangered,
- *Endangered,
- *Vulnerable,
- Conservation dependent.

*Only these categories are matters of NES under the Act.

The EPBC Act also lists migratory species that are recognized under international treaties including the Japan Australia Migratory Bird Agreement (JAMBA), the China Australia Migratory Bird Agreement (CAMBA) and the Bonn Convention (The Convention on the conservation of Migratory Species of Wild Animals). The EPBC Act is regulated by DAWE.

IUCN Red List

The IUCN Red List is an inventory of the global conservation status of species and used to assist DBCA and other agencies in attributing a given threatened species status. It does not have any statutory authority and is not considered in detail in this assessment.

1.3.3 Guidelines

The survey considers the guidelines below.

- Technical Guidance - Sampling methods for terrestrial vertebrate fauna (EPA 2010)
- Technical Guidance - Terrestrial Fauna Surveys for Environmental Impact Assessment (EPA, 2016)
- Terrestrial Biological Surveys as an Element of Biodiversity Protection. Position Statement No. 3, EPA (2002).

The following were also generally considered:

- Commonwealth Matters of National Environmental Significance – Significant impact guidelines 1.1 Environmental Protection and Biodiversity Conservation Act 1999, Department of the Environment, Water, Heritage and the Arts (DEWHA)', (2009).
- Commonwealth EPBC Act referral guidelines for three threatened black cockatoo species: Carnaby's cockatoo (endangered), *Calyptorhynchus latirostris*, Baudin's cockatoo (vulnerable), *Calyptorhynchus baudinii*, and Forest red-tailed black cockatoo (vulnerable) *Calyptorhynchus banksii naso* (SEWPaC 2012).
- Revised draft referral guideline for three threatened black cockatoo species: Carnaby's Cockatoo, Baudin's Cockatoo and the Forest Red-tailed Black Cockatoo. (Commonwealth of Australia 2017)
- Significant impact guidelines for the vulnerable western ringtail possum (*Pseudocheirus occidentalis*) in the southern Swan Coastal Plain, Western Australia Department of the Environment, Water, Heritage and the Arts (DEWHA)', (2009)

2 Methods

2.1 Desktop review

Prior to completing field surveys, a desktop review was completed and included:

- Database searches - Nature Map and the Protected Matters Search Tool database searches were carried out for the study area with a 10 km buffer (Appendix C).
- Review of previous surveys completed for the project where available.
- Review of relevant literature on the target species such as recovery plans, journal articles and other publications.
- Review of relevant mapping and spatial datasets, including but not limited to the Government of WA's Shared Land Information Platform (SLIP, 2020) and aerial photography (Landgate, 2020).
- Review of the ecology, habitat and range of target species were evaluated to determine the likelihood of conservation significant fauna occurring within the study area (Appendix D).
- Identification of likely fauna habitat types.

A key aim of the assessment was to determine the likelihood of any species of conservation significance (target species) occurring within the study area and the importance of the study area to them. Common (non-target) species are also considered more generally.

2.1.1 Previous surveys

Tree survey

A tree survey was carried out by surveyor using a differential GPS in early 2020. Surveyed tree data (trees over 50cm DBH, species, diameter at breast height and canopy spread) was provided to SW Environmental and used to inform this report.

Previous reports

Previous surveys and reports carried out locally were also used to assist in identifying fauna that may occur within the study area. The referenced reports below include comprehensive local surveys. The Dawesville to Binningup study area described in the reports below included an extensive section of coastal land west of the Old Coast Road including Yalgorup National Park, Tuart woodlands, semi-cleared farmlands (similar to the study area) around Preston Beach, Myalup and Binningup.

- Bullen, R.D. Binningup Bat Survey (2009). *Echolocation Survey of Bat Activity in the Lake Clifton and Lake Preston Localities on the Swan Coastal Plain*. Prepared for Department of Environment and Conservation by Bat Call WA. Hillarys, WA
- Dell, J. and Hyder, B. (2009). *An Assessment of the Avifauna of the area between Dawesville and Binningup, Southern Swan Coastal Plain*. Report prepared for Environmental Protection Authority, Perth
- EPA, (2010) *Strategic Environmental Advice on the Dawesville to Binningup Area*, Advice of the Environmental Protection Authority to the Minister for Environment under Section 16(e) of the *Environmental Protection Act 1986* Report 1359
- Hyder, B. and Dell, J. (2009) *An Assessment of the Non-volant Mammal Fauna of the area between Dawesville and Binningup, Southern Swan Coastal Plain*. Report prepared for Environmental Protection Authority, Perth
- Hyder, B and Dell, J (2009) *Summary of the vertebrate fauna values of the area between Dawesville and Binningup, Southern Swan Coastal Plain*, a report to the Environmental Protection Authority
- How, R. A., Maryan, B. and Stevenson, C. A. (2009) *An Assessment of Herpetofauna on Near-Coastal Landforms between Dawesville and Binningup*, Southern Swan Coastal Plain. Prepared for Department of Environment and Conservation. Welshpool, WA
- Harewood (2012a) *Habitat tree assessment. Lots 6 and 8 Old Coast Road Myalup*. Unpublished report to the Palmer Group
- Harewood (2012b) *Western Ringtail Possum Assessment Lots 6 and 8 Old Coast Road Myalup*. Unpublished report to the Palmer Group
- Harewood (2012c) *Black Cockatoo Habitat Assessment Lots 6 and 8 Old Coast Road Myalup*. Unpublished report to the Palmer Group
- ngh environmental (2012) *Level 1 Fauna Survey and Habitat Assessment, Lot 1254 Old Coast Road, Myalup*. Unpublished report to Patane Produce.

2.1.2 Publications

Publications consulted for general distribution of fauna included, but was not limited to:

- A Field Guide to the Mammals of Australia (Menkhorst and Knight, 2013),
- Frogs of Western Australia (Thomson-Dans and Wardell-Johnson, 2002)
- Scats, Tracks and Other Traces: A field guide to Australian mammals (Triggs, 2008),

- The Field Guide to the Birds of Australia (Pizzey and Knight, 2012),
- Michael Morcombe's Birds of Australia eGuide, (Michael Morcombe, 2011),
- A Complete Guide to Reptiles of Australia (Wilson and Swan, 2017),
- Reptiles and Frogs in the Bush: Southwestern Australia (Bush *et al.*, 2007),
- Field guide to frogs of Western Australia (Doughty and Tyler, 2009),
- Waterbirds of South-west Wetlands (Thomson-Dans and Halse, 2001),
- Numerous online publications, journal articles and other general species references (see *References* section).

2.1.3 Taxonomy and nomenclature

The taxonomy and nomenclature used in this report follows several sources, depending on the faunal group. It primarily follows the Naturemap database (2020) but also the following:

- Amphibians: Bush *et al.* (2007),
- Aves: Pizzey and Knight (2007),
- Mammals: Menkhorst and Knight (2013),
- Reptiles: Wilson and Swan (2017).

2.1.4 Expert advice

Mr. Kirkby is a recognised black cockatoo expert with over 20 years full time black cockatoo field survey experience, a role in the Recovery Team for black cockatoos and consultant experience to numerous clients including the WA Museum. Mr. Kirkby assisted with the hollow watch to identify the presence of breeding black cockatoos.

Mr. Kirkby has written or contributed to numerous papers relating to black cockatoos. These include but are not limited to Johnstone, R.E. & T. Kirkby (2008), Johnstone, R.E., T. Kirkby and Mannion, M., (2015), Johnstone, R.E., Sarti, K. and Kirkby, T. (2010a, b, c, 13a, b) and Johnstone R.E., and Kirkby, T. (Undated) referenced in this report.

2.2 Field surveys

The intent of the field surveys were to

- validate the desktop assessment,
- document habitat types and quality,
- record any vertebrate fauna observed.

Targeted black cockatoo and WRP surveys were also conducted.

2.2.1 General habitat assessment and opportunistic recordings

Field work consisted of a diurnal site reconnaissance on 27th March and 1st April 2020.

Non-systematic opportunistic observations of fauna species were made and recorded, along with secondary evidence of fauna such as tracks, nests, scat, bones, diggings and characteristic feed signs.

Fauna habitat quality was based on Table 2-1. Representative site photos are shown in Appendix E.

Table 2-1 Fauna habitat quality categories and descriptions (SW Environmental, undated).

| Quality | Description |
|-----------------|---|
| Good | <ul style="list-style-type: none"> Native vegetation with intact and diverse habitat structure. Different vegetation age classes present at most stratum levels (ground, understorey, midstorey, canopy). Forest/woodland: abundant hollow-bearing trees, including those with or likely to develop large hollows. Mature trees offer more foraging resources (nectar/seed). Presence of shelter/refuges at ground level (dense understorey plants, tussock, rocky outcrop, hollow logs). High habitat complexity (ecotones between vegetation types or habitat mosaic). This increases the range of foraging and shelter opportunities within a habitat. Presence of key foraging and microhabitat components for target species. Little to no obvious weed invasion or evidence of grazing. May be large patch and/or connected to other areas of native vegetation. |
| Moderate | <ul style="list-style-type: none"> Native flora species dominant with moderate habitat structure complexity appropriate to vegetation type. Ground litter intact or slightly disturbed. More than one age class present. Forest/woodland: low to moderate abundance of hollow-bearing trees or trees likely to develop hollows. Some shelter and refuge present for ground dwelling fauna. Some habitat complexity (ecotones between vegetation types or areas forming a habitat mosaic). Marginal presence of key microhabitat components for target species. May be small or large in scale, and isolated or well connected. |
| Poor | <ul style="list-style-type: none"> Habitat highly disturbed and simplified with low structural complexity. Ground litter layer absent or highly modified. Complexity reduced by only one age class present. Little or no shelter and refuge for ground dwelling fauna. Forest/woodland: not likely to support hollow-bearing trees. Lack of key foraging and microhabitat components for target species. May have evidence of weed invasion or grazing. May be narrow or small area and substantially influenced by edge effects, and isolated from other areas of native vegetation. |

2.2.2 Black cockatoos

Black cockatoo habitat surveys included:

- Foraging habitat assessment: The amount and quality of potential black cockatoo foraging habitat was noted, with presence of feed residue observed.
- Roosting habitat survey: Direct and indirect evidence of black cockatoos roosting within trees on site were noted if observed.
- Breeding assessment: Breeding and hollow assessments were based on the black cockatoo breeding requirements described in the section below.

Suitable DBH tree survey: Suitable DBH Trees (those with a DBH² >50cm and considered old enough to start developing large hollows and ongoing hollow recruitment; SEWPAC 2012) were recorded over the site.

Hollows were recorded with the number, height and size of hollows noted in size classes. Hollow classes included the following hollow entrance sizes

- 20 cm plus - Large hollow, preferred by black cockatoos

² DBH – Diameter at breast height

- 15-20 cm – Medium hollow, still used by black cockatoos in the absence of large hollows
- 10-15 cm – Small hollow, less likely to be used by black cockatoos
- <10 cm – not used by black cockatoos (too small to access)

Evidence of use such as chews, wear and other factors were noted along with the suitability of the hollow for black cockatoo breeding, e.g. orientation, access, chamber size or use by other animals.

- A follow up drone survey (DJI Mavic Pro with a 12 MP camera) was undertaken on 5th June 2020 targeting medium to large hollows. The surveys were undertaken to confirm the presence of hollows, assess suitability and record any indicators of black cockatoo usage. The existing hollow data from ground surveys was updated accordingly.

Images (still photos) of each hollow assessed were captured by the drone and analysed post-survey. Some images were enhanced using professional photo enhancement software (Photoshop) to assist in assessing the hollow. Most hollows were accessible with only two hollow unable to be assessed due to position on the tree or canopy cover around it.

The following information was revised for each assessed hollow:

- If the hollow was in actually hollow (large, medium, small or not hollow)
 - If the hollow was suitable to support black cockatoo breeding (based on size, orientation, depth, and other species use) (graded as suitable, marginal, unsuitable),
 - Likelihood of black cockatoo using for breeding (including signs of black cockatoo usage e.g. chewing), (graded as possible with evidence, possible, unlikely, nil).
- A spring time targeted breeding survey was conducted on 28th October 2020 to identify if any of the suitable hollows were being actively used by black cockatoos during the peak of the 2020 breeding season. This was carried out by Shane Priddle and Tony Kirkby and included:
 - Ground based recheck of the trees with hollows most likely to provide suitable breeding habitat (to identify any fresh evidence of use, chews etc),
 - Dusk watch to observe black cockatoo behaviour at the site to identify which if any of the hollows are being actively used.

Black cockatoo breeding requirements

Black cockatoos rely on large hollows for breeding, typically >20cm in diameter. Hollows take many years to form. The onset of hollow-formation is dependent on damage to the tree, from fire, animals (vertebrates or invertebrates), or dropping branches. Young and healthy trees can quickly heal after damage and subsequently trees less than 100 years old are unlikely to contain hollows.

For nesting, black cockatoos generally show a preference for

- large senescing trees,
- hollows not angled more than 45 degrees,
- entrances of at least 12cm but usually much larger (20-30cm),
- deep or well sheltered hollows in main trunk or large branches which are able to provide a floor space of at least 30cm diameter or more.

SW Environmental and Kirkby (2019)

All three species of black cockatoo are a similar size and utilise similar types of tree hollows when breeding. The actual species of tree is probably unimportant to each individual species, for example Carnaby's cockatoo use Wandoo when in the wheatbelt areas and Marri, when in the Marri forest and Karri when in Karri forest areas. All three species are known to use the same individual hollows when not occupied in the breeding season by another black cockatoo species (Kirkby pers comm, 2019).

Jarrah are much less likely than Marri to develop hollows with suitable characteristics required for black cockatoo nesting (Johnstone et al 2013a). It is estimated that upwards of 95% of hollows utilised by black cockatoos in the Jarrah Marri forest are in large Marri rather than Jarrah (Johnstone et al 2013a) (SW Environmental and Kirkby 2019). Wayne (2005) also notes that Marri trees are more likely to develop usable hollows than Jarrah.

Hollows suitable for use by black cockatoos are usually in trees at least 150 years old (Koch 2009). Inions et al. (1989) found that in the Jarrah Forest, large hollows appear to develop in Marri when trees reach a mean age of about 200 years, and in Jarrah when trees reached a mean age of about 300 years, with the average age of trees inhabited being 400 years for Marri and 500 years for Jarrah. Hollows suitable for use by FRTBC are in Marri aged between 140 and 410 years of age (Johnstone et al 2015) and 120 - 150 years in Jarrah (Whitford et al 2013). Mawson et al. (1994) found that hollows utilised by the medium sized Long-billed Corella (which can utilise smaller hollows than black cockatoos) may take an average of 450 years to form in Marri and over 1000 years in Jarrah (as stags) (Wayne 2005).

Marri, Jarrah and Blackbutt are considered by Commonwealth of Australia (2017) to be large enough to develop hollows once they are >50cm DBH.

2.2.3 Western Ringtail Possum

Diurnal searches included searching for evidence of WRP or suitable habitat on 27th March and 1st April 2020. Scat searches were general and targeted areas such as the base of hollow bearing trees, patches of Peppermint or other midstorey vegetation, vegetation within the low areas, etc where they were most likely to be found. The survey transects used to guide to survey are provided in Figure 5, note the actual transects varied slightly on the ground depending on the locations of trees.

Nocturnal surveys were carried out on 1st and 6th of April 2020 to map the distribution and abundance of WRP. Surveys were undertaken by foot traverse using high powered LED head torch and slow moving vehicle where there were cattle nearby. They covered the entire study area. Climatic conditions at the time of the survey were suitable with no rain and light winds (BOM 2020).

2.3 Limitations

In accordance with *Technical Guidance* (EPA 2016) potential survey limitations are identified below.

Table 2-2 Limitations of flora and fauna survey adequacy and accuracy

| Aspect | Constraint | Comment |
|---|------------|--|
| Competency | No | Suitably qualified individuals carried out the work: [REDACTED] (Certified Environmental Practitioner No.310) with nearly 20 years' experience conducting fauna surveys throughout NSW and WA. [REDACTED] (Zoologist) assisted with the second night of nocturnal surveys (Lot 6). [REDACTED] a recognised black cockatoo expert (see Section 2.1.4). |
| Scope | No | The scope is adequate to provide the information required to support clearing assessment. |
| Proportion of flora and fauna identified, recorded and/or collected | No | Suitable survey effort has been adopted to identify the biodiversity constraints associated with the study area. A precautionary approach has also been adopted. |
| Sources of information | No | The desktop assessment was based on Naturemap and PMST database searches. These focus on the southern Swan Coastal Plain, which is well surveyed from a fauna perspective. |
| The proportion of the task achieved and further work | No | The surveys were completed adequately, to a sufficient level with respect to the scope. |
| Timing/weather/season/cycle | No | The surveys were completed in March and April 2020. The survey timing and weather conditions were suitable to detect most target species. |
| Disturbances which affected results of survey | No | There were no disturbances that affected the survey. |
| Intensity (in retrospect, was the intensity adequate) | No | Based on the results the survey is considered adequate to meet the project scope. |
| Completeness (e.g. was relevant area fully surveyed); | No | The survey was completed adequately, to a sufficient level with respect to the scope. The survey area is relatively small and achievable within the survey period. |
| Resources (e.g. degree of expertise available in animal identification to taxon level); | No | The surveys were completed adequately. |
| Remoteness and/or access problems; | No | Site was on private land and accessible. |
| Availability of contextual information on the region. | No | Naturemap includes previous local fauna survey data. Specialist books/publications and data were also consulted. |
| Identification of hollows | Low | There are known limitations inherent in ground survey of hollows, such as bias with multiple surveyors/survey times due to differing familiarity with vegetation types, levels of training and expertise, survey conditions such as weather and time of day, and survey technique (Gorrod & Keith 2008, Rayner et al. 2011). Poor visibility (such as overcast weather) is known to affect results also (Rayner et al. 2011). Ground-based counts of hollows are subjective, it is not possible to be certain that the feature is a hollow. Limitations to identifying tree hollows from the ground include the likelihood that some hollows, particularly small hollows, hollows in branches and vertical hollows may be missed, may not be observable or may be |

| | |
|--|--|
| | <p>obscured. Only hollows identified from the ground were followed up with drone assessment.</p> <p>As well as providing inaccurate counts of hollow abundance, ground-based surveys provide incomplete or inaccurate information on hollow dimensions and use of hollows by fauna (Koch 2008). Generally, ground-based surveys lead to overestimation of hollows (Rayner et al. 2011).</p> <p>The suitability of hollow may change over time. The drone survey whilst adding further knowledge to the ground survey may incorrectly determine if a hollow is in fact hollow or not and relies in part on the experience of the assessor. There is some risk, though low, that black cockatoos may be breeding in a hollow where evidence of use was not visible or hollow characteristics were atypical.</p> <p>Whilst the black cockatoo breeding survey was carried out during peak season, there is a chance that there may have been early or late breeding by Carnaby's cockatoo, eggs may have been predated and the adults left, variation of use over different seasons etc, so the number of active hollows may not be representative of the number of actual suitable breeding hollows.</p> |
|--|--|

3 Desktop review

3.1 Desktop assessment

3.1.1 Local and regional context

Land use

The project is located on the Southern Swan Coastal Plain, adjacent to the Forrest Highway. The area has undergone significant clearing, mostly attributed to farming. The main local land uses are dry-land agriculture (improved pasture/grazing, pine plantations), easements, reserves, mining and rural residential. A small rural subdivision and strata development associated with Lakeside Drive occurs to the north of Lot 8 and east of Lot 6.

The study area itself is highly disturbed, most of the vegetation either cleared or retained as paddock trees. Both lots have been historically grazed and contained cattle at the time of the survey.

Interim Biogeographic Regionalisation of Australia (IBRA) values

The Interim Biogeographic Regionalisation for Australia (IBRA) classifies Australia's landscapes into 89 large geographically distinct bioregions based on common climate, geology, landform, native vegetation and species information. IBRA also provides for the national and regional planning framework for the systematic development of a comprehensive, adequate and representative (CAR) National Reserve System, endorsed by all levels of government as a key tool for identifying land for conservation under Commonwealth's Australia's Strategy for the National Reserve System 2009-2030 (DE, 2017).

The Project occurs within the Swan Coastal Plain Sub-region (SWA02) of the Swan Coastal Plain IBRA region. This bioregion consists of a low lying coastal plain, mainly covered with woodland. Woodlands are dominated by Banksia or Tuart on sandy soils, *Casuarina obesa* on outwash plains, and paperbark in swampy areas. In the east, the plain rises to duricrusted Mesozoic sediments

dominated by Jarrah woodland. Three phases of marine sand dune development provide relief. The outwash plains, once dominated by *C. obesa* - Marri woodlands and Melaleuca shrublands, are extensive only in the south (Mitchell et al 2002) (Williams et al 2002).

DBCA managed lands

There are numerous DBCA managed reserves (6,154 ha) within 10 km of the study area (SLIP 2020). These account for approximately 18% of local lands 35,025 ha). The following are listed in order of highest area within the 10 km radius:

- Myalup State Forest 3206 ha
- Yalgorup National Park 1593 ha
- Other reserves 1265 ha
- Byrd Swamp Nature Reserve 41 ha
- Crampton Nature Reserve 36 ha
- Wellard Nature Reserve 10 ha

The Myalup State Forest is the closest, sharing its western boundary with the eastern edge of Lot 8.

Habitat connectivity, linkage or corridor values

In a local context there is approximately 13,100 ha of native vegetation mapped (or 37%) remaining within 10 km of the study area (35,025 ha) (Government of Western Australia 2019).

Linkages (SWREL) project identifies regional scale ecological linkages and aims to respond to the issues of fragmentation and climate change through land use planning policy and procedures. It also seeks to retain native vegetation and fauna habitat and reduce the loss of biodiversity and ecological function in the South West. The SWREL axis lines can be summarised as a series of vegetation patches which due to their proximity, act as habitat stepping stones thereby facilitating ecological processes and movement of organisms within and across the landscape (i.e. at the landscape scale) (Molloy et al 2009).

The study area does not occur within any mapped SWREL axis line. Parts of the vegetation near the artificial dam at the far east of Lot 8, outside of the study area, are located within an area mapped 3a: *with an edge touching or within <1000m of a linkage* (Molloy et al 2009).

Based on the above the vegetation within the study area has negligible to low habitat connectivity, linkage or corridor importance at the patch and landscape scales.

Important Bird Areas (IBA)

Important Bird Areas (IBAs) are areas identified by Birdlife International. IBAs are considered conservation priorities, sites able to be conserved in their entirety and are usually part of a protected-area network or recognised as having global bird conservation importance (Birdlife International, 2020). The Yalgorup IBA is the closest and only IBA within 10 km of the study area. It occurs approximately 1.7km to the west, separated from the study area by the Forrest Highway and other agricultural land.

The Yalgorup IBA includes the wetlands of the Yalgorup National Park, south of Mandurah and in the shires of Murray, Waroona and Harvey in Western Australia. The Yalgorup lakes vary from about 1-4 metres in depth and are evaporative salt lakes principally supplied by fresh groundwater and precipitation. Large parts of the shoreline throughout Yalgorup have been cleared, mostly for agriculture. The IBA is part of the Peel-Yalgorup Ramsar site (Birdlife International, 2020).

The IBA has supported more than 1% of the world population of two species, each on a single occasion (Birdlife International, 2020):

- 2500 Red-capped Plovers in 2001 but max 6060 from 1994-1999
- 2210 Red-necked Avocet at Lake Clifton in 1988 but max 304 in 1994-1999
- Other high counts from Lake Clifton include Pacific Black Duck (4308 in 1990), Little Black Cormorant (2007 in 1986) and breeding Great Crested Grebe (max 190); and at Lake Pollard, up to 2000 Black Swan (DEWHA 2008). Fairy Terns occur occasionally.

The site also holds significant populations of three threatened mammals, Chuditch (*Dasyurus geoffroii*), Southern Brown Bandicoot (*Isodon obesulus*) and Western Ringtail Possum (*Pseudocheirus occidentalis*) (Birdlife International, 2020).

3.1.2 Environmental values of the study area

Landform, soils and climate

Soil mapping by the Department of Agriculture and Food (Tille and Lantzke 1990) identifies three soil units within the both Lots, within the Spearwood Dunes landform.

- 211SpW SWAMP - Swamp
- 211Sp S4a - Flat to gently undulating sandplain with deep, pale and sometimes bleached, sands with yellow-brown subsoils.
- 211Sp S4b - Flat to gently undulating sandplain with shallow to moderately deep siliceous yellow-brown and grey-brown sands with minor limestone outcrop.

Local climate is classified as Warm Mediterranean and rainfall ranges between 600 and 1000mm annually (Environment Australia, 2000).

Wetlands and watercourses

The term 'wetlands' refers to damplands, estuary-peripheral and water body, floodplains, palusplain and sumplands. The wetland categories are recognised by the EPA, DBCA, DWER and other decision making authorities.

Guidance on protecting the environment during planning and development is set out in the *Environmental Protection Authority's Guidance Statement 33 - Environmental Guidance for Planning and Development* (EPA 2008). Chapter B4 describes the requirements for the protection of wetlands. The EPA considers wetlands in terms of the three broad wetland management categories: Conservation (0-5% disturbed), Resource Enhancement (5-90%) and Multiple Use (90-100% disturbed).

A search of the SLIP wetlands layers (Consanguineous Wetlands Suites, Directory of Important Wetlands in Australia, Geomorphic Wetlands, and RAMSAR) available from SLIP (Government of Western Australia, 2020) indicates that the following within the study area:

- 'Multiple Use' Sumpland (ID 1591) and Dampland (ID 1589) through Lot 6 (Photo 1) and Dampland (ID 1494) just south of the artificial dam on Lot 8.

Multiple Use Wetlands have *few remaining important attributes and functions* (GS33, EPA 2008).

The study area does not contain any wetlands listed under the Directory of Important Wetlands in Australia or RAMSAR (List of Wetlands of International Importance).

Vegetation

Vegetation complexes in the area were mapped by Webb et al. (2009) as an extension of earlier work by Heddle et al. (1980) and revised through Webb et al. (2016). Vegetation is mapped as Yoongarillup Complex – Woodland to tall woodland of *Eucalyptus gomphocephala* (Tuart) with *Agonis flexuosa* in the second storey. This represents most of the vegetation in Lot 6. Less consistently an open forest of *Eucalyptus gomphocephala* (Tuart) - *Eucalyptus marginata* (Jarrah) - *Corymbia calophylla* (Marri). This vegetation occurs more through Lot 8.

The study area contains vegetation likely to develop large hollows. Hollow bearing trees are critical elements for many fauna species, including many arboreal mammals (such as phascogales and possums), bats and bird species (such as owls and black cockatoos). Animals can be selective in their use of tree hollows, preferentially using hollows of a particular size, shape and orientation. Many hollow dependant fauna are considered threatened, which is often at least partially attributed to a lack of suitable nesting sites (Koch 2008).

Hollows take many years to form. The onset of hollow-formation is dependent on damage to the tree, from fire, animals (vertebrates or invertebrates), or dropping branches. Young and healthy trees can quickly heal after damage and subsequently trees less than 100 years old are unlikely to contain hollows. Hollows suitable for use by animals are usually 150+ years old (Koch 2009). Suitable DBH trees are discussed in Section 2.2.

3.1.3 Potential fauna records

Fauna recorded locally

Local records (Naturemap 2020), supplemented by species that may occur locally from other literature, are provided in Appendix F. A total of 228 terrestrial species have been recorded locally, with birds by far the most abundant class.

| Class | Species |
|--------------|----------------|
| Amphibians | 11 |
| Birds | 159 |
| Mammals | 24 |
| Reptiles | 34 |
| TOTAL | 228 |

At least nine of the listed fauna are introduced or naturalised species. Invertebrates, marine or aquatic dependant species (fish) are not included. Some near coastal or wetland taxa may be included in the list even though they may not occur within the study area. This list is not exhaustive, nor would all species occur within the study area.

Fauna of conservation significance

Based on the evaluation provided in Appendix D, there are 29 vertebrate fauna of conservation significance that may occur locally (not necessarily within the study area). Additionally, two fish and two invertebrates of conservation significance may also potentially occur locally. A summary is provided below and in Table 3-3.

| Class | Species |
|--------------|----------------|
| Bird | 10 |

| | |
|--------------|-----------|
| Mammals | 6 |
| Reptiles | 2 |
| Fish | 2 |
| Invertebrate | 2 |
| TOTAL | 22 |

Table 3-1 Threatened and Priority fauna recorded, or that may occur, within 10 km of the study area (Naturemap, 2020) (PMST, 2020).

| Class | Family Genus species | Vernacular | Status Federal | Stat WA |
|---------------|---|------------------------------------|-------------------|------------|
| AVES | Ardeidae <i>Ardea ibis</i> | Cattle Egret | IA | - |
| | <i>Ardea modesta</i> | Great Egret | IA | - |
| | <i>Botaurus poiciloptilus</i> | Australasian Bittern | EN | EN |
| | <i>Ixobrychus flavicollis</i> | Black Bittern | | P2 |
| | Cacatuidae <i>Calyptorhynchus banksii naso</i> | Forest Red-tailed Black Cockatoo | VU | VU |
| | <i>Calyptorhynchus baudinii</i> | Baudin's Cockatoo | EN | EN |
| | <i>Calyptorhynchus latirostris</i> | Carnaby's Cockatoo | EN | EN |
| | Falconidae <i>Falco peregrinus</i> | Peregrine Falcon | - | OS |
| | Strigidae <i>Ninox connivens connivens</i> | Barking Owl (SW pop.) | - | P3 |
| | <i>Tyto novaehollandiae subsp. novaehollandiae</i> | Masked Owl (southern subsp) | - | P3 |
| MAMMALS | Dasyuridae <i>Dasyurus geoffroii</i> | Chuditch | VU | VU |
| | <i>Phascogale tapoatafa</i> | Southern Brush-tailed Phascogale | - | S |
| | Muridae <i>Hydromys chrysogaster</i> | Water Rat | - | P4 |
| | Peramelidae <i>Isoodon obesulus fusciventer</i> | Southern Brown Bandicoot | - | P4 |
| | Pseudocheiridae <i>Pseudocheirus occidentalis</i> | Western Ringtail Possum | CR | CR |
| | Vespertilionidae <i>Falsistrellus mackenziei</i> | Western False Pipistrelle | - | P4 |
| REPTILES | Scincidae <i>Ctenotus ora</i> | Coastal Plains Skink | - | P3 |
| | <i>Lerista lineata</i> | Perth Slider | - | P3 |
| FISH | Galaxiidae <i>Galaxiella munda</i> | Mud minnow, Western dwarf galaxias | - | EN |
| | Percichthyidae <i>Nannatherina balstoni</i> | Balston's Pygmy Perch | VU | VU |
| INVERTEBRATES | Hyriidae <i>Westralunio carteri</i> | Carters Freshwater Mussel | VU | VU |

| Class | Family Genus species | Vernacular | Status Federal | Stat WA |
|-------|--|------------------------------------|-------------------|------------|
| | Idiopidae <i>Idiosoma sigillatum</i> | Swan Coastal Plain Trapdoor Spider | - | P3 |

4 Results

4.1 Fauna habitat

4.1.1 General fauna habitat


Three key fauna habitat types were identified; a predominantly cleared pasture with scattered trees, an open woodland without a native overstorey, and small patches of low lying shrubland vegetation with a mosaic of native and planted species. Vegetation condition over the entire site was in a completely degraded condition.






Habitat types within the study area are described in more detail below and mapped in Figure 3.

- Cleared with occasional trees (24.27 ha)
- Open woodland (26.99 ha)
 - Tuart (*Eucalyptus gomphocephala*) open woodland with occasional Marri (*Corymbia calophylla*), Jarrah (*Eucalyptus marginata*), Peppermint (*Agonis flexuosa*) over weeds or pasture grass (12.33 ha)
 - Marri open woodland with occasional Jarrah and Peppermint (14.66 ha)
- Swamp Paperbark shrubland with Peppermint, Flooded gum or other trees (1.88 ha)
 - Peppermint, Swamp Paperbark (*Melaleuca raphiophylla*) shrubland with occasional Marri trees (0.53 ha)
 - Swamp Paperbark shrubland and planted species (0.35 ha)
 - Flooded gum, Marri and planted *Eucalyptus sp.* over Swamp paperbark and *Acacia saligna* over weeds or pasture grass (1.00 ha)

In considering the quality categories in Table 2.1, fauna habitat quality within the study area was mostly Poor due to the limited structural and species diversity. This in turn limits fauna refuge and food resources. The Poor to Moderate habitat quality areas included the woodland and areas where the native woodland had a native midstorey.

Table 4-1 Fauna habitat types over the study area

| Vegetation description | Vegetation Condition | Fauna habitat value | Example photo |
|---|----------------------|---------------------|---|
| Cleared with occasional native trees 24.27 ha | Completely Degraded | Poor |  |

| Vegetation description | Vegetation Condition | Fauna habitat value | Example photo |
|---|----------------------|---------------------|---|
| Tuart open woodland with occasional Marri, Jarrah, Peppermint over weeds or pasture grass 12.33 ha | Completely Degraded | Poor to Moderate |  |
| Marri open woodland with occasional Jarrah and Peppermint 14.66 ha | Completely Degraded | Poor to Moderate |  |
| Peppermint, Swamp Paperbark (<i>Melaleuca rhapsiophylla</i>) shrubland with occasional Marri trees. 0.53 ha | Completely Degraded | Poor to Moderate |  |
| Swamp Paperbark shrubland and planted species 0.35 ha | Completely Degraded | Poor |  |
| Flooded gum, Marri and planted <i>Eucalyptus</i> sp. over Swamp paperbark and <i>Acacia saligna</i> over weeds or pasture grass 1.00 ha | Completely Degraded | Poor |  |

Note the areas above are approximate and include cleared areas between the tree canopies.

The are no intact drainage lines within the study area. The wetland on Lot 6 is completely degraded, cleared, grazed and likely to be only seasonally wet. There is a small pool open to cattle with high levels of eutrophication observed (Photo 2). The artificial dam on Lot 8 is outside of the study area but also degraded (Photo 3).



Photo 1 Multiple Use wetland – degraded seasonal sumpland in Lot 6.



Photo 2 Multiple Use wetland – degraded pool in Lot 6.



Photo 3 Artificial dam within Lot 8 but outside of the study area.

4.1.2 Hollows and suitable DBH trees

There were a total of 381 suitable DBH trees (i.e. Dead, Jarrah, Marri, Flooded Gum or Tuart >50cm DBH) within the study area (Appendix G). The Tuart trees were nearly all located within Lot 6 and Marri trees within Lot 8 (Appendix A Figure 3). The remaining species were mixed throughout, mostly but not always fringing the wetter areas (Appendix A Figure 4).

Initial ground surveys identified 37 trees with 46 hollows greater than 10 cm in size. These included one dead tree, two Jarrah, 8 Marri and 26 Tuart trees. Additionally, there were numerous small hollows (<10cm) with limited access for most target fauna. These are not considered further. It is unlikely that all of the hollows will actually be hollow – see Limitations in Section 2.3. Follow up surveys (drone and breeding survey) identified 15 trees, mostly Tuarts, that contained medium to large hollows.

4.2 Fauna recorded

Thirty-five species of fauna were observed within the study area. This included observations from the artificial dam on Lot 8, due to the close proximity to the remaining study area.

The fauna recorded included 27 birds, five mammals, three of which are introduced (Cow, Fox and Rabbit) and one reptile. They are generally common locally, with the exceptions of Carnaby's cockatoo, FRTBC and WRP which are fauna of conservation significance. Two unidentified species of bats were also observed, identified as different species by size.

Table 4-2 Fauna recorded within the study area

| Class | Family | Scientific name | Vernacular name |
|-------|-------------------|-------------------------------------|---------------------------|
| AVES | ACANTHIZIDAE | <i>Acanthiza chrysorrhoa</i> | Yellow-Rumped Thornbill |
| AVES | ACANTHIZIDAE | <i>Smicrornis brevirostris</i> | Weebill |
| AVES | ACCIPITRIDAE | <i>Aquila audax</i> | Wedge-Tailed Eagle |
| AVES | ANATIDAE | <i>Anas superciliosa</i> | Pacific Black Duck |
| AVES | ANATIDAE | <i>Chenonetta jubata</i> | Australian Wood Duck |
| AVES | ANATIDAE | <i>Cygnus atratus</i> | Black Swan |
| AVES | CACATUIDAE | <i>Cacatua sanguinea</i> * | Little Corella |
| AVES | CACATUIDAE | <i>Cacatua roseicapilla</i> * | Galah |
| AVES | CACATUIDAE | <i>Calyptorhynchus banksii</i> | Red-Tailed Black Cockatoo |
| AVES | CACATUIDAE | <i>Calyptorhynchus latirostris</i> | Carnaby's Cockatoo |
| AVES | CORVIDAE | <i>Corvus coronoides</i> | Australian Raven |
| AVES | FALCONIDAE | <i>Falco cenchroides</i> | Nankeen Kestrel |
| AVES | HIRUNDINIDAE | <i>Hirundo neoxena</i> | Welcome Swallow |
| AVES | HIRUNDINIDAE | <i>Petrochelidon nigricans</i> | Tree Martin |
| AVES | MELIPHAGIDAE | <i>Anthochaera carunculata</i> | Red Wattlebird |
| AVES | MELIPHAGIDAE | <i>Anthochaera chrysoptera</i> | Little Wattlebird |
| AVES | MONARCHIDAE | <i>Grallina cyanoleuca</i> | Magpie-Lark |
| AVES | PARDALOTIDAE | <i>Pardalotus striatus</i> | Striated Pardalote |
| AVES | PHALACROCORACIDAE | <i>Phalacrocorax varius</i> | Pied Cormorant |
| AVES | PODICIPEDIDAE | <i>Poliiocephalus poliocephalus</i> | Hoary-Headed Grebe |
| AVES | PSITTACIDAE | <i>Platycercus zonarius</i> | Australian Ringneck |
| AVES | PSITTACIDAE | <i>Polytelis anthopeplus</i> | Regent Parrot |
| AVES | RALLIDAE | <i>Gallinula tenebrosa</i> | Dusky Moorhen |

| Class | Family | Scientific name | Vernacular name |
|----------|-------------------|-----------------------------------|-------------------------|
| AVES | RHIPIDURIDAE | <i>Rhipidura albiscapa</i> | Grey Fantail |
| AVES | RHIPIDURIDAE | <i>Rhipidura leucophrys</i> | Willie Wagtail |
| AVES | STRIGIDAE | <i>Ninox novaeseelandiae</i> | Southern Boobook |
| AVES | THRESKIORNITHIDAE | <i>Threskiornis molucca</i> | Australian White Ibis |
| MAMMALIA | BOVIDAE | <i>Bos taurus</i> | Cow* |
| MAMMALIA | CANIDAE | <i>Vulpes vulpes</i> | Fox* |
| MAMMALIA | LEPORIDAE | <i>Oryctolagus cuniculus</i> | Rabbit* |
| MAMMALIA | MACROPODIDAE | <i>Macropus fuliginosus</i> | Western Grey Kangaroo |
| MAMMALIA | PSEUDOCHEIRIDAE | <i>Pseudocheirus occidentalis</i> | Western Ringtail Possum |
| REPTILIA | GEKKONIDAE | <i>Christinus marmoratus</i> | Marbled Gecko |

4.3 Fauna of conservation significance

Database searches and other sources identified 10 fauna of conservation significance, recorded or likely to occur within 10 km of the study area (see Appendix D).

A threatened fauna evaluation table was prepared for conservation significant fauna based on the desktop assessment and site reconnaissance (Appendix B). It excludes marine, marine migratory and regionally extinct species and has been updated with other records where the species may occur. Fauna of conservation significance that possibly occur within the study area are summarised in the Table below.

Three conservation significant fauna were actually recorded from the study area, including WRP, Carnaby's cockatoo and FRTBC. Baudins cockatoo may also likely to utilise the study area, most likely for foraging at certain times of the year.

A single WRP was observed in Lot 8.

Table 4-3 Conservation significant fauna that may occur within the study area, based on habitat suitability.

| Class | Family Genus species | Vernacular | Status Federal | Stat WA | Habitat | Likelihood of occurrence |
|-------|--|----------------------------------|-------------------|------------|---------|--|
| AVES | Ardeidae <i>Ardea ibis</i> | Cattle Egret | IA | - | Present | Possible visitor – foraging |
| | <i>Ardea modesta</i> | Great Egret | IA | - | | |
| | Cacatuidae <i>Calyptorhynchus banksii naso</i> | Forest Red-tailed Black Cockatoo | VU | VU | Present | Present, potential breeding and foraging |
| AVES | <i>Calyptorhynchus latirostris</i> | Carnaby's Cockatoo | EN | EN | Present | Present, potential breeding and foraging |
| | <i>Calyptorhynchus baudinii</i> | Baudin's Cockatoo | EN | EN | Present | Possible visitor – foraging/ breeding |
| | Falconidae <i>Falco peregrinus</i> | Peregrine Falcon | - | OS | Present | Possible visitor – foraging/ breeding |

| Class | Family Genus species | Vernacular | Status Federal | Stat WA | Habitat | Likelihood of occurrence |
|-------|---|----------------------------------|-------------------|------------|---------|---|
| | Strigidae <i>Ninox connivens connivens</i> | Barking Owl (SW pop.) | - | P3 | Present | Possible visitor – foraging/ breeding |
| | <i>Tyto novaehollandiae subsp. novaehollandiae</i> | Masked Owl (southern subsp) | - | P3 | Present | Possible visitor – foraging/ breeding |
| | Dasyuridae <i>Phascogale tapoatafa</i> | Southern Brush-tailed Phascogale | - | S | Present | Possible – foraging/ breeding |
| | Pseudocheiridae <i>Pseudocheirus occidentalis</i> | Western Ringtail Possum | CR | CR | Present | Present (1) in Lot 8 – foraging/ breeding |
| | Vespertilionidae <i>Falsistrellus mackenziei</i> | Western False Pipistrelle | - | P4 | Present | Possible – foraging/ breeding |

5 Species profiles and site values

Cattle Egret (*Ardea ibis*) IA and Great Egret (*Ardea modesta*) IA

These birds are waders that occur in stock paddocks, pastures, crop lands, wetlands, mudflats, drains, irrigation areas and estuaries (Pizzey and Knight 2007).

These birds are wide ranging, may only occur within the study area intermittently for foraging with abundant similar habitat locally. Impacts to these species would be negligible.

Peregrine Falcon (*Falco peregrinus*) OS

Peregrine Falcons occur in woodland, plains, gorges, wetlands but tend to breed either in stick-nests in trees or nest on cliff ledges. Hollows and large abandoned nests of other birds may be used where cliff ledges are limited. Breeds Aug-Dec. Where good habitat occurs, and the density of Peregrine Falcons is high, active nests may occur within 2.5km of each other. The diet of the Peregrine Falcon includes wood duck, pigeons and doves, galahs, rosellas and cockatoo, starlings and larks (Olsen et al. 2006).

They are wide ranging, with abundant habitat locally. Impacts to this species would be negligible.

Barking Owl (SW pop.) (*Ninox connivens connivens*) WA Priority 3

Occurs in forest, woodlands, dense scrub, foothills, river red gums and other large trees near water courses penetrating open country. They prefer woodlands and forests with a high density of large trees and particularly sites with hollows that are used by the owls as well as their prey (Pizzey and Knight 2007).

Suitable habitat occurs within the study area, with some prey species likely to present (Rabbit and possums), numerous large hollows and open country near a water course (farm dams and wetland). The species is wide ranging and sparse with no local records (Naturemap 2020). No evidence of nesting was observed within the study area in association with any of the hollows (whitewash or pellets). It is probably unlikely to be nesting within the study area but clearing outside of the nesting period July to November would ensure risks to this species are minimised.

Masked Owl (southern subsp) (*Tyto novaehollandiae subsp. novaehollandiae*) WA Priority 3

Masked Owls inhabit forests, open woodlands and farmlands with large trees, including timber watercourses paperbark woodlands. It nests in large hollows and caves. Widespread but very sparse, they breed any time of the year when conditions are favourable with a nesting period of about three months (Pizzey and Knight 2007).

The species is wide ranging and sparse with no local records (Naturemap 2020). No evidence of nesting was observed within the study area in association with any of the hollows (whitewash or pellets). The species is unlikely to be nesting within the study area and the study area is likely to only have limited foraging value given the amounts of similar habitat locally.

Southern Brush-tailed Phascogale (*Phascogale tapoatafa*) CD (BC Act)

This arboreal species is found in a variety of forest types. Ideal habitat for this species consists of dry sclerophyll forest and open woodland (Jarrah, Marri, and mixed Jarrah Karri) that contain hollow bearing trees and sparse ground cover. Their many nesting sites include hollow tree limbs, rotten stumps and even birds' nests. Lactating females prefer a large tree cavity with a small entrance with a nest made of bark, feathers and fur. A female's home range covers 20 to 70 hectares, a male's home ranges over laps females and increases during breeding season. It is predominantly carnivorous, foraging on arthropods, invertebrates, small vertebrates and nectar (Strahan 1995).

There are no nearby records with the closest being south of Bunbury (Naturemap 2020). The study area provides suitable habitat but would only be a portion of a larger patch given the species large home range requirements. Given the species large home range it is possible that even with clearing proposed that a local population would still persist, particularly if only part of the site was cleared. The loss of an individual is not likely to have a significant impact on local populations of this species.

Western False Pipistrelle (*Falsistrellus mackenziei*) WA Priority 4

This microbat occurs in wet sclerophyll forest dominated by Karri, and in the high rainfall zones of the Jarrah and Tuart forests. Since 1961, the species has been collected at 34 locations in south-west Australia. It is known from 27 operational forest 'blocks'. It has also been recorded in mixed Tuart-Jarrah tall woodlands on the adjacent coastal plain. Marri, Sheoak and Peppermint trees are often co-dominant at its collection localities (DEWHA, 2009). This species roosts in tree hollows in colonies of 5 to 30 bats (Aust Museum, 2009) (Phillips & Inwards 1985). The species feed on flying insects between below the forest canopy.

Records occur approximately three kilometres to the southwest (Naturemap 2020). Surveys carried out locally by Bat Call WA (2009) have recorded the species at sites combining woodland with a nearby (within 1.5 km) permanent fresh water source, in what appears to be similar habitat to that at the site. Given the presence of Tuart/Peppermint/Marri/Jarrah with hollows, and that at least two species of microbats were seen during the nocturnal surveys, the presence of this species cannot be ruled out without further targeted survey work.

If a population of Western False Pipistrelle was present within the study area, and the whole study area was cleared, it would be impacted directly by loss of habitat (roosting and foraging) as well as potentially the direct mortality of any individuals (potentially a colony) roosting within a hollow tree during clearing.

5.1.1 *Black cockatoos*

Baudin's Cockatoo (*Calyptorhynchus baudinii*) EN (EPBC Act), EN (BC Act)

Baudin's Cockatoo is a large, iconic forest cockatoo endemic to the south west corner of WA. It has suffered a substantial decline in number in the past 50 years. Direct causes of this decline include large numbers shot by orchardists, fragmentation of habitat and the impact of hollow competitors (Johnstone and Kirkby 2008). Depending on their region of origin, Baudin's cockatoo is a resident, a post nuptial nomad or migrant with the bulk of the population vacating the coldest parts of their range (i.e. the Karri forest block) in the autumn and migrating northwards during the non-breeding season. Small numbers also appear resident in a few places including Leeuwin – Naturaliste Ridge and Manjimup (Johnstone and Kirkby 2008). Flock sizes vary from small family groups to large aggregations at roosting sites.

In the non-breeding season, Baudin's Cockatoo is mainly an inhabitant of the Jarrah Marri forest but is also frequently seen in farmland and orchards. It feeds on a variety of foods including nectar and seeds from hakeas and banksia spp. also apples, persimmons and macadamias. Overall, its

main food is Marri from which it takes seeds, grubs and nectar. Its long bill is adapted to removing seeds from Marri fruit capsules.

Breeding mainly takes place in the Karri forested areas from August to November (egg laying dates). Baudin's Cockatoos are also known to breed in small numbers in other areas outside the Karri forest including Nannup, Serpentine Hills, Collie, Mount Solus and the Wungong and 31 Mile Brook areas south of Perth). The nearest known breeding location to the project area is 26 km to the south west at the Donnelly Boat Landing. Breeding is also known 33 km to the south east at Quinninup (Johnstone and Kirkby unpublished data).

Roost sites are usually in smooth barked eucalypts (occasionally rough barked eucalypts, i.e. Marri, Jarrah and Blackbutt) including Wandoo, Flooded Gum, Bullich and smooth barked exotic eucalypts including plantations (Johnstone and Kirkby 2008) Roosting is also recorded in Karri during the breeding season (T. Kirkby pers comm) (SPRAT 2019).

No feed residue was observed within the study area. There are no nearby records from within 5 km (Naturemap 2020).

Carnaby's Cockatoo (*Calyptorhynchus latirostris*) EN (EPBC Act), EN (BC Act)

This species is a postnuptial nomad, tending to move west after breeding. Carnaby's cockatoo mainly occurs in or near eucalypt woodlands, especially those dominated by Wandoo or Salmon Gum, and sometimes reported in forests of Marri, Jarrah, Karri and Tuart. Nesting hollows may be located anywhere over two metres from ground, mainly in the Wheatbelt (Cale 2003, SPRAT 2019, WA Museum 2010).

It is known to forage in native shrubland, kwongan heathland and woodland dominated by proteaceous plant species such as *Banksia* spp. *Hakea* spp. and *Grevillea* spp. Forages in pine plantations, eucalypt woodland and forest that contains foraging species, individual trees and small stands of these species (SEWPAC 2012).

This species is currently expanding its breeding range westward and south into the Jarrah-Marri forests of the Darling Scarp and into the Tuart forests of the Swan Coastal Plain. This may be due to climate change. Breeding occurs mainly from early July to mid-December. Breeding success is largely dependent on suitable feeding habitat adjacent to the nest site to provide the necessary food for the survival of the chick, for example adjacent pine forest or remnant vegetation (Johnstone and Kirkby, Undated). Carnaby's Cockatoo is also known to breed in Karri forest at Porongurup, Walpole, Albany, Denmark and Mount Manypeaks. The nearest known breeding location is 38 km to the north west at Blackwood River National Park (Johnstone and Kirkby unpublished data).

Carnaby's Cockatoos are known to roost in Jarrah, Marri, Blackbutt, Bullich, exotic eucalypt species and pines.

Feed residue was observed within the study area within Lot 8, in low abundances. There are 44 records from within 5 km (Naturemap 2020).

Forest Red-tailed Black Cockatoo (*Calyptorhynchus banksii naso*) (FRTBC) VU (EPBC Act), VU (BC Act)

The FRTBC is a large, iconic forest cockatoo, endemic to the south-west corner of Western Australia. Formerly common, but now rare to uncommon and patchily distributed, it has disappeared from about 30% of its former range. It has suffered a marked decline in numbers over the past 60 years. The main reasons for this decline include the destruction and fragmentation of habitat (especially Jarrah-Marri forest), the apparent decline in Marri along the eastern side of the Darling Scarp, logging, the impact of hollow competitors, fire and possibly climate change (Johnstone, Kirkby and Sarti 2013a, b). FRTBC occurs throughout the Jarrah Marri Karri forested areas but in recent years has been foraging out on to the Swan Coastal Plain feeding on the seeds of Cape Lilac. Group sizes vary from small family groups and pairs to larger gatherings at roost sites.

FRTBC nest in hollows Jarrah, Marri, Blackbutt, Bullich and Wandoo. Hollows have been recorded from 6.5 – 33 m above ground (Johnstone Kirkby and Sarti 2015). FRTBC have been recorded breeding in all months but with peaks in Spring and Autumn. There are also years when very little if any breeding takes place i.e. 2008 and 2009 (Johnstone and Kirkby unpublished data). The nearest known breeding location to the project area is 36 km to the north west at Nannup.

FRTBC feed mainly on the seeds of Jarrah and Marri but also Blackbutt, Albany Blackbutt, Sheoak, Snottygobble and introduced native and non-native species such as Lemon-scented Gum, Spotted Gum and Cape Lilac (SPRAT 2019).

FRTBC are known to roost in Jarrah, Marri, Blackbutt, Bullich and introduced eucalypt species.

Feed residue was observed within the study area within Lot 8, in low abundances. There are two records from within 5 km (Naturemap 2020).

Breeding habitat

Black cockatoo breeding requirements are outlined in Section 5.1.1. The numbers of hollows and suitable DBH trees within the study area are discussed in Section 4.1.2 and further below. Hollow suitability and likelihood of being used for breeding by black cockatoos are shown in Table 5-1 updated with the results of the breeding survey.

There were a total of 381 suitable DBH trees (i.e. Dead, Jarrah, Marri, Flooded Gum or Tuart) within the study area (Appendix G).

Of the suitable DBH trees, 15 trees contained medium to large hollows with the highest potential to be used by black cockatoos. They were mostly Tuarts, and all located within Lot 6. In considering the other elements including orientation, access, chamber size or use by other animals, only a portion of those are likely to be actually suitable for breeding. Twenty trees contained small or marginal hollows that are unlikely to be used by black cockatoos.

Ten trees contained hollows that were considered suitable for black cockatoo breeding, six of which had fresh chews during the spring 2020. These have had time invested by cockatoos either for

- prospecting for suitability (with a different hollow chosen for breeding this season),
- earlier breeding where the young had left the nest this season,
- where breeding had been unsuccessful this season (e.g. predation) and no longer used,
- previous use by FRTBC but not in the nest at the time of the survey (can breed any time of the year).

An active Carnaby's cockatoo (female observed leaving the nest in response to male call and returning after feeding) was observed on the boundary but outside of the study area (ID 0) (see Figure 4). This tree will be retained.

Based on the breeding survey, the Tuarts on Lot 6 provide breeding habitat for Carnaby's and FRTBC. None of the hollows within the clearing footprint were observed to be current active black cockatoo nests.

The presence of Little Corella and Galahs (ferals) and crossover of hollow usage with black cockatoo may indicate that some of the hollows were being used by these species. However, the type and nature of the chews were consistent with black cockatoo. Further, control of these feral species would increase the usage of local hollows by black cockatoo species.

Table 5-1 Hollow descriptions updated following black cockatoo breeding survey (spring 2020)

| ID | East | North | Trunk DBH (m) | Tree | BC use |
|-----|--------|---------|---------------|-------|---|
| 8 | 381458 | 6337767 | 2 | Tuart | Suitable no chews |
| 12 | 381387 | 6337786 | 2 | Tuart | Suitable with chews |
| 27 | 381379 | 6337873 | 1.5 | Tuart | Unlikely |
| 38 | 381368 | 6337998 | 2 | Tuart | Unlikely |
| 44 | 381365 | 6338122 | 1.5 | Tuart | Suitable old chews |
| 54 | 381436 | 6337906 | 2 | Tuart | Suitable with chews |
| 71 | 381502 | 6338042 | 1.5 | Tuart | Unlikely |
| 90 | 381627 | 6337993 | 2 | Tuart | Suitable probable wood duck |
| 95 | 381622 | 6338083 | 2 | Tuart | Suitable with chews (probable vacant FRTBC breeding hollow) |
| 96 | 381619 | 6338097 | 2 | Dead | Unlikely |
| 97 | 381565 | 6338131 | 1.8 | Tuart | Suitable with chews |
| 99 | 381552 | 6338100 | 2 | Tuart | Suitable no chews |
| 124 | 381754 | 6338090 | 2 | Tuart | Suitable with chews |
| 126 | 381777 | 6338065 | 1.5 | Tuart | Unlikely |
| 842 | 381482 | 6337973 | 1 | Tuart | Suitable with chews |

Foraging habitat

Feed residue (chewed Marri cones) were observed within the study area within Lot 8, in low abundances from both Carnaby's cockatoo and FRTBC. Marri and Jarrah are plant species foraging known to be utilised by all three black cockatoos. Tuart may also be a foraging resource for Carnaby's cockatoo (Johnstone and Kirkby undated).

The following canopy areas (6.79 ha total) of key foraging plants are available over the site (note there is some overlap):

- Marri – 2.57 ha
- Jarrah – 0.68 ha
- Tuart – 3.54 ha

There was no evidence of roosts observed at the site.

Referral under the EPBC Act

SEWPAC (2012) provides referral guidelines in place of the EPBC Act general assessment of significance guidelines for black cockatoos. The final impact footprint should be assessed against these Guidelines. As it stands the clearing of the entire Lots 6 or 8 would warrant referral to DAWE due to the clearing of over 1 ha of quality foraging habitat and the presence of suitable breeding trees with some showing signs of previous use.

5.1.2 Western Ringtail Possum

Western Ringtail Possum (WRP) (*Pseudocheirus occidentalis*) CR (EPBC Act), CR (BC Act)

Present populations mostly inhabit Peppermint and Peppermint-Tuart associations from Bunbury to Albany (SPRAT 2018). In dense, coastal Peppermint forest, home ranges are about 0.5 hectares to 1.5 ha and in eucalypt forests about 2.5 ha. In the northern jarrah forests, home ranges are larger and have been recorded to at least 5.6 ha.

Peppermint leaves form the basis of the WRP diet in coastal areas (between 79-100% based on a study of WRP near Busselton by Jones et al. 1994), but when unavailable, the dominant myrtaceous species are preferred. In the inland forest, Jarrah and Marri the main food source. Garden plant varieties are also exploited in urban areas.

WRP use a range of nest and shelter sites to avoid predators and exposure to the weather. Dreys are constructed in the canopy if hollows are not available. Adequate nest and shelter sites are necessary components of good quality habitat (Jones 1994; Shedley and Williams 2014).

There are 32 Naturemap records within five kilometres of the study area but none within 2.5 km of the study area.

Several possible WRP dreys were observed within the small patch of Peppermint to the western edge of Lot 8, with a single WRP identified during the diurnal survey at that location. There were no WRP observed within either Lot during the nocturnal surveys (two Common Brushtail Possums only shown in Figure 5).

Fox predation is one of the main threats and causes of mortality to WRP (Wayne 2005) along with the loss and fragmentation of native vegetation. This is due to their high dependence on midstorey and overstorey vegetation for food, shelter and protection from predators. A Fox was identified within the study area within Lot 6. The trees within Lot 6 also have limited or no connectivity between the canopy and no midstorey over most of the site. This in turn increases WRP vulnerability to predation if they were present.

There are also concerns that an increase in fox control in areas where WRP and Brushtail Possums occur together may give Brushtail Possums a greater advantage (due to their greater amount of time spent on the ground) leading to increased competition pressure on WRP (DPaW 2014).

WRP success has been known to be negatively associated with high numbers of the sympatric Common Brushtail Possum (*Trichosurus vulpecula*) (DPaW 2014). Brushtail possums are larger, more mobile, more aggressive and have been frequently observed evicting western ringtail possums from hollows (Wayne 2005).

The feral European Honeybee, *Apis mellifera*, will also compete with WRP for hollows. At least three hollows contained bees.

Harewood (2012b) did not identify any WRP in the study area from day and night time surveys and concluded that WRP are not utilising vegetation within the areas proposed to be cleared. The apparent absence of the species from the area in 2012 was consistent with the low WRP habitat value of most of the vegetation present and the known sparse abundance of the species in this area of the Swan Coastal Plain (G. Harewood pers obs.). Vegetation within the study area was noted as being unlikely to represent habitat of significance with respect to the species recovery in the area given its overall poor quality and its ongoing decline.

The study area currently contains marginal WRP habitat. The following elements of the study area have contributed to low numbers and use of the study area by WRP:

- lack of understorey, midstorey and canopy connectivity over much of the study area allowing easy access to predators (foxes),
- competition by feral bees, and

- that the habitat patch is not part of an important landscape linkage.

The long-term viability of populations is further compromised by the size of, and connectivity between, habitat remnants (DPaW 2014). The study area is not located along a strategic corridor and is currently unlikely to provide significant habitat to any local populations of WRP. The single WRP observed is likely to be using the eastern edge of Lot 8 as part of a larger patch off site.

Referral under the EPBC Act

DAWE provides referral guidelines in place of the EPBC Act general assessment of significance guidelines for WRP (DEWHA 2009). The study area is located outside of this area. WRP habitat is likely to coincide with black cockatoo habitat in Lot 8 along with the additional areas where Peppermint is in the midstorey. The final impact footprint should be assessed against the Significant Impact Guidelines 1.1 - Matters of National Environmental Significance (Department of the Environment, Water, Heritage and the Arts, 2013). As it stands the clearing of the entire Lot 8 would warrant referral to DAWE.

6 Recommendations

The fauna habitat quality within the study area was mostly Poor, or Poor to Moderate, due to limited structural and species diversity. Fauna habitat opportunities were therefore limited for most target fauna. The following recommendations are made:

- Most impacts to target species will be associated with the loss of hollow bearing trees, particularly in Lot 6. These should be retained where possible.
- Retain tree ID124 as it occurs on the clearing boundary.
- Clearing should be conducted outside of spring to minimise impacts to breeding fauna.
- A licensed fauna spotter should be on site during the clearing of any hollow trees.
- Consider control of Galah and Little Corella to reduce hollow competition with black cockatoos, as an offset action.
- The final impact footprint should be checked against the significant impact criteria (DEWHA 2013; SEWPAC 2012) for black cockatoos and WRP to determine the need to refer the project to DAWE.

7 References

- BirdLife International (2020) Important Bird Areas factsheet: Yalgorup. Downloaded from <http://www.birdlife.org> on 30/03/2020.
- Beard J (1981). *Vegetation Survey of Western Australia*. 1:1 000 000 Series. Sheet 7 - Swan. Map and Explanatory Notes. University of Western Australia Press, Nedlands
- BOM (2020). Climate Data <http://www.bom.gov.au/climate/data/>
- Commonwealth of Australia (2017) *Revised draft referral guideline for three threatened black cockatoo species: Carnaby's Cockatoo, Baudin's Cockatoo and the Forest Red-tailed Black Cockatoo*.
- Department of Biodiversity, Conservation and Attractions (DBCA) (2020) - Legislated Lands and Waters (DBCA-011) accessed from <https://catalogue.data.wa.gov.au/> September 2019
- Department of Environment and Conservation (2011) *Plants Used by Carnaby's Black Cockatoo*, list prepared by Christine Groom, Department of Environment and Conservation 15 April 2011
- Department of the Environment, Water, Heritage and the Arts (DEWHA), (2009) Commonwealth Matters of National Environmental Significance – *Significant impact guidelines 1.1 Environmental Protection and Biodiversity Conservation Act 1999*.
- Department of Sustainability, Environment, Water, Population and Communities (SEWPaC) (2012) Commonwealth *EPBC Act referral guidelines for three threatened black cockatoo species: Carnaby's cockatoo (endangered), Calyptorhynchus latirostris, Baudin's cockatoo (vulnerable), Calyptorhynchus baudinii, and Forest red-tailed black cockatoo (vulnerable) Calyptorhynchus banksii naso*.
- Department of Environment. (DE), (2017) website, accessed September 2017 <http://www.environment.gov.au/land/nrs/science/ibra>
- Department of Parks and Wildlife (DPaW) (2020). NatureMap, Western Australian Herbarium. <http://naturemap.dec.wa.gov.au/default.aspx>. Accessed March 2020
- Department of the Environment and Energy. (DoEE) (2020). *Protected Matters Search Tool report*. Generated in February 2020.
- Environment Australia (2000) Revision of the Interim Biogeographic Regionalisation of Australia (IBRA) Summary Report. Department of Environment and Heritage, Canberra on 07/12/2009 <http://www.anra.gov.au/topics/vegetation/assessment/wa/ibra-swan-coastal-plain.html>
- Environment Australia (2001) *National objectives and targets for biodiversity conservation 2001–2005*. <http://www.environment.gov.au/resource/national-objectives-and-targets-biodiversity-conservation-2001%E2%80%932005>
- Environmental Protection Authority (EPA) (2009). *South West Regional Ecological Linkages. Environmental protection Bulletin No. 8*. EPA, Perth, Western Australia
- Environmental Protection Authority (2016) *Technical Guidance - Terrestrial Fauna Surveys for Environmental Impact Assessment*
- Gorrod, E. and Keith, D.A. (2008) 'Observer variation in field assessments of vegetation condition: implications for biodiversity conservation' Evaluating vegetation condition measure for cost-effective biodiversity investment planning; ACERA Project No. 0706, Australian Centre of Excellence for Risk Analysis
- Government of Western Australia. (2019). 2018 Statewide Vegetation Statistics incorporating the CAR Reserve Analysis (Full Report). Current as of March 2019. WA Department of Biodiversity,

- Conservation and Attractions, Perth. Available online from:
<https://catalogue.data.wa.gov.au/dataset/dbca-statewide-vegetation-statistics>
- Hedde, E, Loneragan, O & Havel, J, (1980), *Vegetation of the Darling System*, IN: Atlas of Natural Resources, Darling System, Western Australia. Department of Environmental Protection, Perth.
- Inions, G.B., Tanton, M.T., and Davey, S.M. (1989) Effect of Fire on the Availability of Hollows in Trees Used by the Common Brushtail Possum, *Trichosurus Vulpecula* Kerr, 1792, and the Ringtail Possum, *Pseudocheirus Peregrinus* Boddaerts, 1785. Australian Wildlife Research 16(4) 449 – 458. CSIRO Publishing.
- Johnstone, R.E. & T. Kirkby (2008). Distribution, status, social organisation, movements and conservation of Baudin's Cockatoo (*Calyptorhynchus baudinii*) in South-west Western Australia. Records of the Western Australian Museum. 25:107-118.
- Johnstone, R.E., T. Kirkby and Mannion, M., (2015). *Trials on the use and effectiveness of artificial nest hollows for Carnaby's Cockatoo at Cataby Western Australia*. The Western Australian Naturalist 29(4): 250–262 (2015).
- Johnstone, R.E., Sarti, K. and Kirkby, T. (2010a) Baudin's Cockatoo *Calyptorhynchus baudinii* information sheet. Western Australian Museum, Perth.
- Johnstone, R.E., Sarti, K. and Kirkby, T. (2010b) Carnaby's Cockatoo *Calyptorhynchus latirostris* information sheet. Western Australian Museum, Perth.
- Johnstone, R.E., Sarti, K. and Kirkby, T. (2010c) Forest Red-tailed Black Cockatoo *Calyptorhynchus banksii naso* information sheet. Western Australian Museum, Perth.
- Johnstone, R.E., Kirkby, T. and Sarti, K. (2013a). The breeding biology of the Forest Red-tailed Black Cockatoo *Calyptorhynchus banksii naso* Gould in south-western Australia. I. Characteristics of nest trees and nest hollows. Pacific Conservation Biology 19 (3): 121-142.
- Johnstone, R.E., Kirkby, T. and Sarti, K. (2013b). The breeding biology of the Forest Red-tailed Black Cockatoo *Calyptorhynchus banksii naso* Gould in south-western Australia. II. Breeding Behaviour and diet. Pacific Conservation Biology 19 (3):143-156.
- Johnstone R.E., and Kirkby, T. (Undated) *Carnaby's Cockatoo (Calyptorhynchus latirostris), Baudin's Cockatoo (Calyptorhynchus baudinii) and the Forest Red-tailed Black Cockatoo (Calyptorhynchus banksii naso) on the Swan Coastal Plain (Lancelin–Dunsborough), Western Australia. Studies on distribution, status, breeding, food, movements and historical changes*. Report for the Department of Planning, Western Australia.
- Jupp, T. (2000) The status of cockatoos in south-west Western Australia and conservation efforts by Perth Zoo, Int. Zoo Yb. 37: 80-86
- Keighery BJ (1994). *Bushland Plant Survey: A guide to plant community survey for the community*. Wildflower Society of Western Australia (Inc.), Nedlands
- Koch, A.J. (2008) 'Errors associated with two methods of assessing tree hollow occurrence and abundance in Eucalyptus obliqua forest, Tasmania', Forest Ecology and Management vol. 255; 674–685
- Koch, A.J. (2009) Tree hollows in Tasmania: A guide. Published by CRC for Forestry and the Forest Practices Authority
- Mattiske EM and Havel JJ (1998). *Vegetation Complexes of the South-west Forest Region of Western Australia*. Maps and report prepared as part of the Regional Forest Agreement, Western Australia for the Department of Conservation and Land Management and Environment Australia.
- Mawson, P and Long, J. L., (1994) Size and Age Parameters of Nest Trees Used by Four Species of Parrot and One Species of Cockatoo in South-west Australia, EMU Vol 94, 149-155
- Mitchell D., Williams. K., and Desmond A., (2002) in *A Biodiversity Audit of Western Australia's 53 Biogeographic Subregions in 2002* Conservation and Land Management (CALM)

- Molloy, S., Wood, J., Hall, S., Wallrodt, S. and Whisson, G. (2009) *South West Regional Ecological Linkages Technical Report*, Western Australian Local Government Association and Department of Environment and Conservation, Perth.
- Peck, A., Barrett G. and Williams M. (2017). The 2017 Great Cocky Count: a community-based survey for Carnaby's Black-Cockatoo (*Calyptorhynchus latirostris*), Baudin's Black-Cockatoo (*Calyptorhynchus baudinii*) and Forest Red-tailed Black-Cockatoo (*Calyptorhynchus banksii naso*). BirdLife Australia, Floreat, Western Australia.
- Rayner, L., Ellis, M. and Taylor, J.E. (2011) 'Double sampling to assess the accuracy of ground-based surveys of tree hollows in eucalypt woodlands', *Austral Ecology* 36: 252-260
- Shah, B. (2006). Conservation of Carnaby's Black-Cockatoo on the Swan Coastal Plain, Western Australia. Project Report, Birds Australia, Western Australia.
- Shared Location Information Platform (SLIP) Landgate (2020). Accessed Feb 2020.
- Shedley E and Williams K (2014) An assessment of habitat for western ringtail possum (*Pseudocheirus occidentalis*) on the southern Swan Coastal Plain. Unpublished report for the Department of Parks and Wildlife, Bunbury, Western Australia.
- SW Environmental and Kirkby, T. (2019) Thompsons Hill, Ryall State Forest, Donnybrook: Black Cockatoo breeding inspection results, Unpublished report to Main Roads WA.
- Tille PJ and Lantzke NC (1990). Busselton - Margaret River - Augusta. Land Capability Study. Land Resources Series No 14. Perth, Agriculture WA
- Wayne A (2005) The ecology of the Koomal (*Trichosurus vulpecular hypoleucus*) and Ngwayir (*Pseudocheirus occidentalis*) in the jarrah forests of south-western Australia. PhD Thesis, Australian National University, Canberra.
- Webb A, Kinloch J, Keighery G and Pitt G (2016). The extension of vegetation complex mapping to landform boundaries within the Swan Coastal Plain landform and forested region of south-west Western Australia. Department of Parks and Wildlife, Perth, Western Australia.
- Whitford (2002), Hollows in jarrah (*Eucalyptus marginata*) and marri (*Corymbia calophylla*) trees: I. Hollow sizes trees attributes and ages, *Forest Ecology and Management*, Vol 160
- Williams, K. Desmond A, and Mitchell, D (2002). Swan Coastal Plain 2 (SWA2 – Swan Coastal Plain subregion). Department of Conservation and Land Management and the Western Australian Museum.

Appendix A Figures

Figure 1 Site location

Figure 2 Study area

Figure 3 Fauna habitat types

Figure 4 Suitable DBH trees and trees with hollows

Figure 5 Western Ringtail Possum survey results

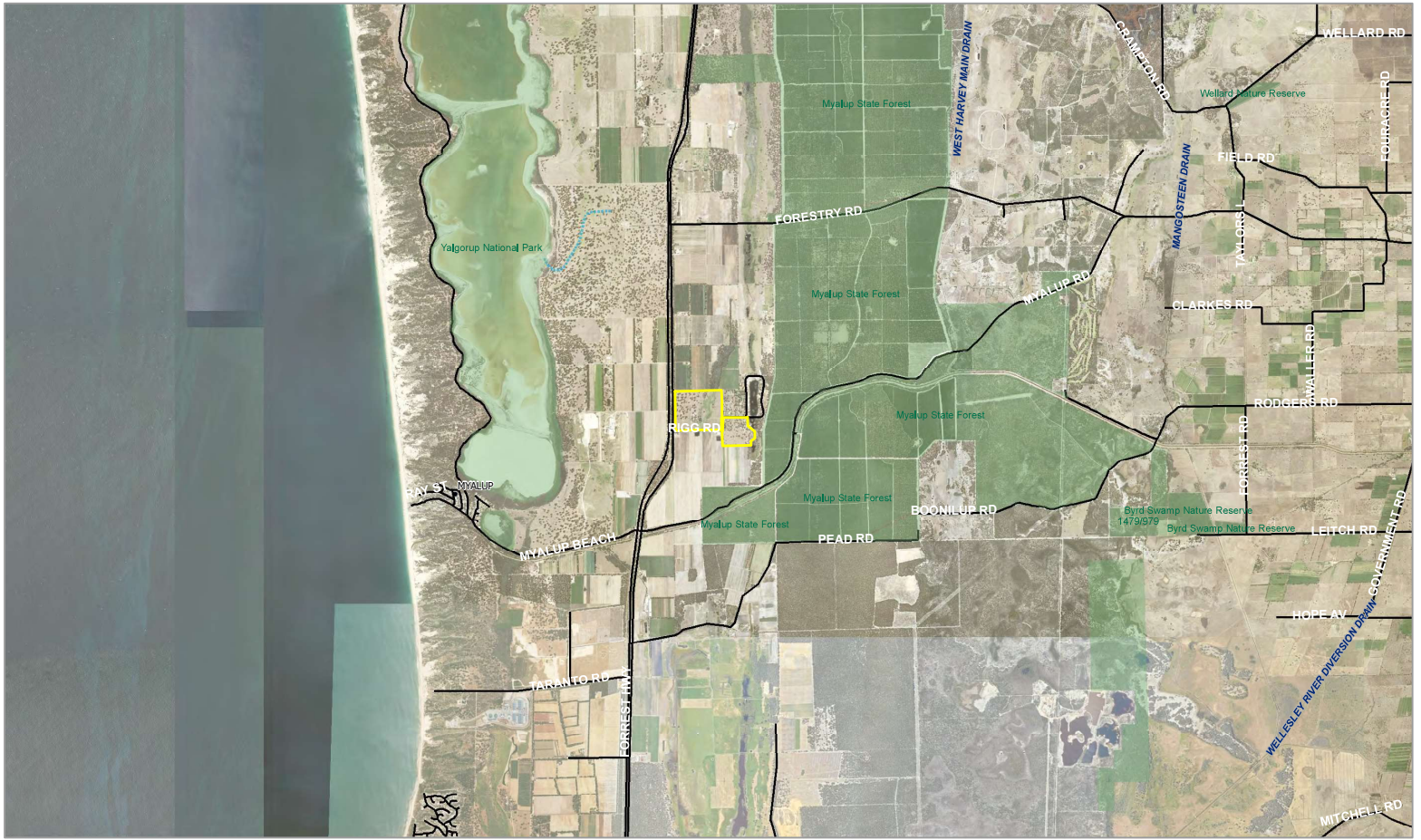


FIGURE 1 SITE LOCATION
 LOTS 6 AND LOT 8
 OLD COAST ROAD, MYALUP

- Study area
- DBCA land

A3 @ 1:50000

0 250 500 1,000 m

GRID: GDA zone 50

www.swenvironmental.com.au

Ref: SW244-Fig1
 Date: 8/14/2020 Author: SP

Source: Base map © Esri and its data suppliers, SLIP Landgate (2019)

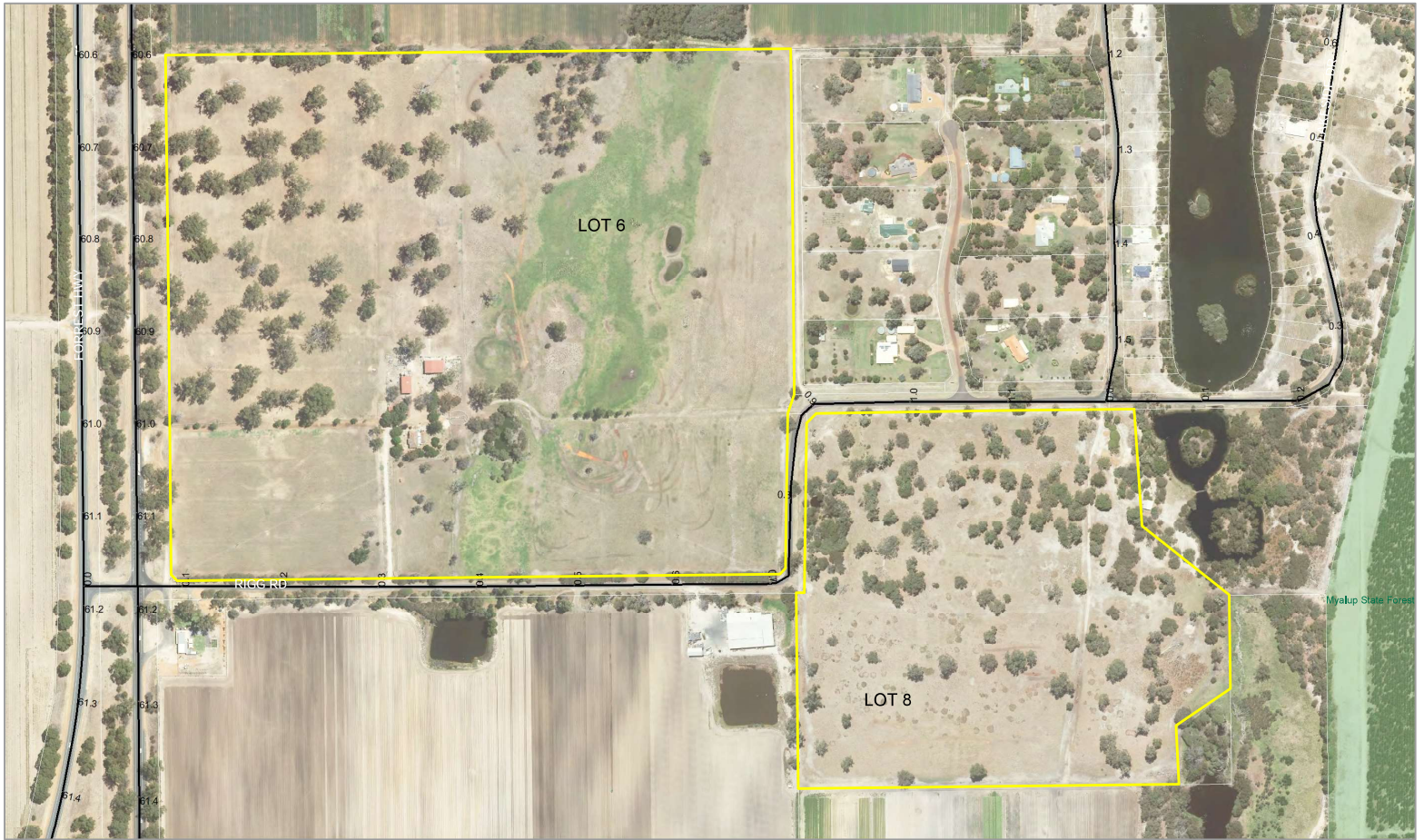


FIGURE 2 STUDY AREA
 LOTS 6 AND LOT 8
 OLD COAST ROAD, MYALUP

- Study area
- DBCA land

Ref: SW244 Fig2
 Date: 6/04/2020 Author: SP

Source: Base map © Esri and its data suppliers, SLIP Landgate (2018)

A3 @ 1:3750

0 25 50 100 m

GRID: GDA zone 50

www.swenvironmental.com.au

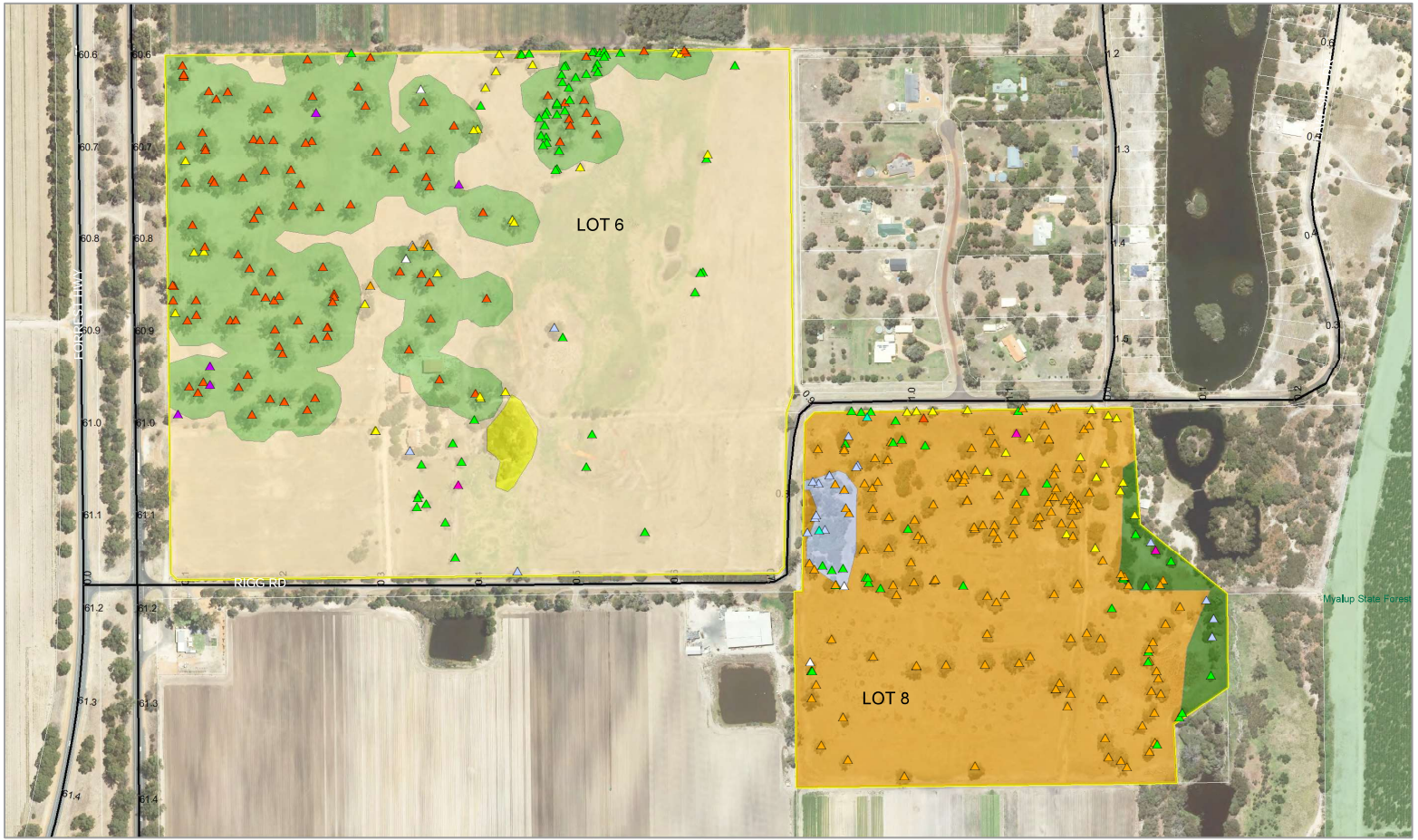


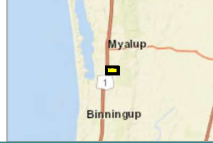
FIGURE 3 FAUNA HABITAT TYPES

LOTS 6 AND LOT 8
OLD COAST ROAD, MYALUP

- Peppermint, Swamp Paperbark shubland with occasional Marri trees
- Marri open woodland with occasional Jarrah and Peppermint
- Cleared with occasional native trees
- Tuart open woodland with occasional Marri, Jarrah, Peppermint over weeds
- Flooded gum, Marri and planted Eucalypts over Swamp paperbark, Acacia saligna over weeds
- Swamp Paperbark shrubland and planted species

- Study area
- DBCA land
- Tree
- Dead
- Jarrah
- Marri
- Tuart
- Flooded gum
- Paperbark
- Peppermint
- Other
- Unknown

Source: Base map © Esri and its data suppliers, SLIP Landgate (2020)



A3 @ 1:3750

0 25 50 100 m

GRID: GDA zone 50

SW
environmental

www.swenvironmental.com.au

Ref: SW244 Fig3
Date: 6/04/2020 Author: SP

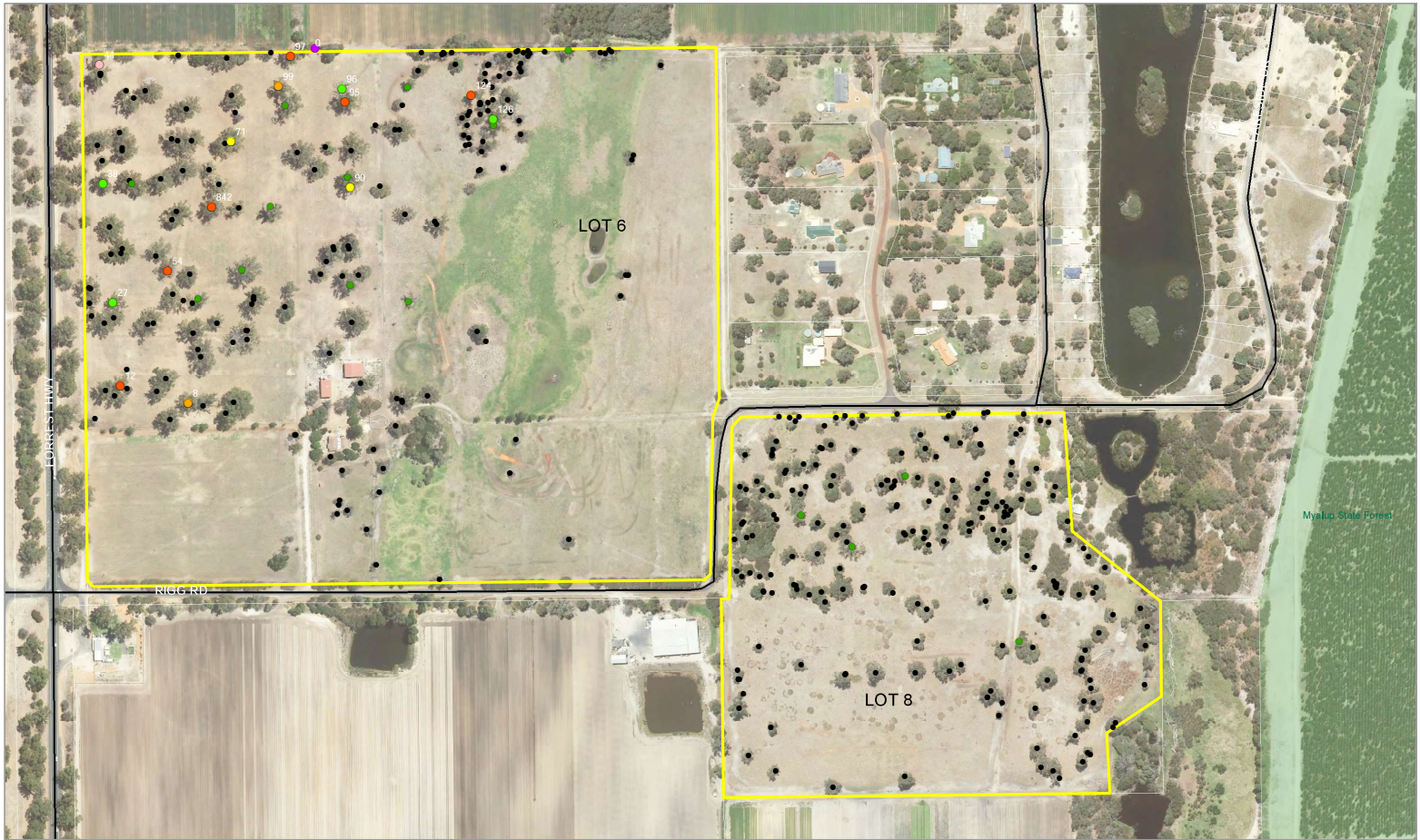


FIGURE 4 SUITABLE DBH TREES AND HOLLOW SUITABILITY FOR BLACK COCKATOO BREEDING

LOTS 6 AND LOT 8
OLD COAST ROAD, MYALUP

Ref: SW244 Fig 4
Date: 26/10/2020 Author: SP

Hollow suitability for BC, Current use by BC for breeding

- Active Carnabys nest
- Suitable with chews
- Suitable old chews
- Suitable no chews
- Suitable, Unlikely

- Marginal, Unlikely
- Unlikely to be suitable, Not used
- Suitable DBH tree, Not hollow
- Study area
- DBCA land

Trees labelled but not mapped as hollow were downgraded following the drone assessment

Source: Base map © Esri and its data suppliers, SLIP Landgate (2020)



A3 @ 1:3700
 0 25 50 100 m
 GRID: GDA zone 50

 www.swenvironmental.com.au

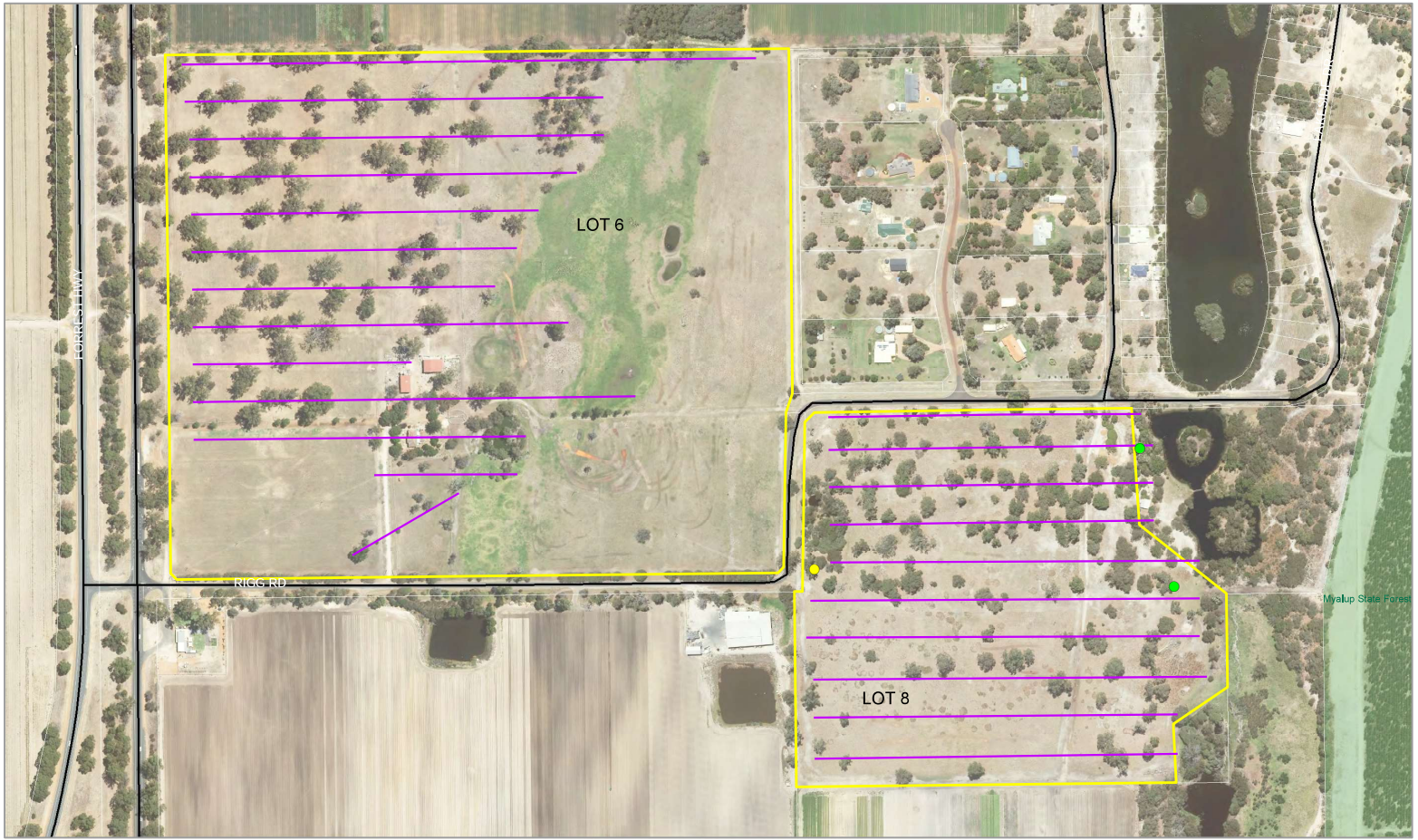


FIGURE 5 NOCTURNAL SURVEY

LOTS 6 AND LOT 8
OLD COAST ROAD, MYALUP

Ref: SW244 Figs
Date: 6/04/2020 Author: SP

- Common Brushtail Possum
- Western Ringtail Possum
- Approximate transect location
- Study area
- DBCA land

Source: Base map © Esri and its data suppliers, SLIP Landgate (2020)

A3 @ 1:3750

0 25 50 100 m

GRID: GDA zone 50

www.swenvironmental.com.au

Appendix B Conservation codes



CONSERVATION CODES

For Western Australian Flora and Fauna

Threatened, Extinct and Specially Protected fauna or flora¹ are species² which have been adequately searched for and are deemed to be, in the wild, threatened, extinct or in need of special protection, and have been gazetted as such.

The *Wildlife Conservation (Specially Protected Fauna) Notice 2018* and the *Wildlife Conservation (Rare Flora) Notice 2018* have been transitioned under regulations 170, 171 and 172 of the *Biodiversity Conservation Regulations 2018* to be the lists of Threatened, Extinct and Specially Protected species under Part 2 of the *Biodiversity Conservation Act 2016*.

Categories of Threatened, Extinct and Specially Protected fauna and flora are:

T Threatened species

Listed by order of the Minister as Threatened in the category of critically endangered, endangered or vulnerable under section 19(1), or is a rediscovered species to be regarded as threatened species under section 26(2) of the *Biodiversity Conservation Act 2016* (BC Act).

Threatened fauna is that subset of 'Specially Protected Fauna' listed under schedules 1 to 3 of the *Wildlife Conservation (Specially Protected Fauna) Notice 2018* for Threatened Fauna.

Threatened flora is that subset of 'Rare Flora' listed under schedules 1 to 3 of the *Wildlife Conservation (Rare Flora) Notice 2018* for Threatened Flora.

The assessment of the conservation status of these species is based on their national extent and ranked according to their level of threat using IUCN Red List categories and criteria as detailed below.

CR Critically endangered species

Threatened species considered to be "*facing an extremely high risk of extinction in the wild in the immediate future, as determined in accordance with criteria set out in the ministerial guidelines*".

Listed as critically endangered under section 19(1)(a) of the BC Act in accordance with the criteria set out in section 20 and the ministerial guidelines. Published under schedule 1 of the *Wildlife Conservation (Specially Protected Fauna) Notice 2018* for critically endangered fauna or the *Wildlife Conservation (Rare Flora) Notice 2018* for critically endangered flora.

EN Endangered species

Threatened species considered to be "*facing a very high risk of extinction in the wild in the near future, as determined in accordance with criteria set out in the ministerial guidelines*".

Listed as endangered under section 19(1)(b) of the BC Act in accordance with the criteria set out in section 21 and the ministerial guidelines. Published under schedule 2 of the *Wildlife Conservation (Specially Protected Fauna) Notice 2018* for endangered fauna or the *Wildlife Conservation (Rare Flora) Notice 2018* for endangered flora.

VU Vulnerable species

Threatened species considered to be "*facing a high risk of extinction in the wild in the medium-term future, as determined in accordance with criteria set out in the ministerial guidelines*".

Listed as vulnerable under section 19(1)(c) of the BC Act in accordance with the criteria set out in section 22 and the ministerial guidelines. Published under schedule 3 of the *Wildlife Conservation (Specially Protected Fauna) Notice 2018* for vulnerable fauna or the *Wildlife Conservation (Rare Flora) Notice 2018* for vulnerable flora.

Extinct species

Listed by order of the Minister as extinct under section 23(1) of the BC Act as extinct or extinct in the wild.

EX Extinct species

Species where “*there is no reasonable doubt that the last member of the species has died*”, and listing is otherwise in accordance with the ministerial guidelines (section 24 of the BC Act).

Published as presumed extinct under schedule 4 of the *Wildlife Conservation (Specially Protected Fauna) Notice 2018* for extinct fauna or the *Wildlife Conservation (Rare Flora) Notice 2018* for extinct flora.

EW Extinct in the wild species

Species that “*is known only to survive in cultivation, in captivity or as a naturalised population well outside its past range; and it has not been recorded in its known habitat or expected habitat, at appropriate seasons, anywhere in its past range, despite surveys over a time frame appropriate to its life cycle and form*”, and listing is otherwise in accordance with the ministerial guidelines (section 25 of the BC Act).

Currently there are no threatened fauna or threatened flora species listed as extinct in the wild. If listing of a species as extinct in the wild occurs, then a schedule will be added to the applicable notice.

Specially protected species

Listed by order of the Minister as specially protected under section 13(1) of the BC Act. Meeting one or more of the following categories: species of special conservation interest; migratory species; cetaceans; species subject to international agreement; or species otherwise in need of special protection.

Species that are listed as threatened species (critically endangered, endangered or vulnerable) or extinct species under the BC Act cannot also be listed as Specially Protected species.

MI Migratory species

Fauna that periodically or occasionally visit Australia or an external Territory or the exclusive economic zone; or the species is subject of an international agreement that relates to the protection of migratory species and that binds the Commonwealth; and listing is otherwise in accordance with the ministerial guidelines (section 15 of the BC Act).

Includes birds that are subject to an agreement between the government of Australia and the governments of Japan (JAMBA), China (CAMBA) and The Republic of Korea (ROKAMBA), and fauna subject to the *Convention on the Conservation of Migratory Species of Wild Animals* (Bonn Convention), an environmental treaty under the United Nations Environment Program. Migratory species listed under the BC Act are a subset of the migratory animals, that are known to visit Western Australia, protected under the international agreements or treaties, excluding species that are listed as Threatened species.

Published as migratory birds protected under an international agreement under schedule 5 of the *Wildlife Conservation (Specially Protected Fauna) Notice 2018*.

CD Species of special conservation interest (conservation dependent fauna)

Fauna of special conservation need being species dependent on ongoing conservation intervention to prevent it becoming eligible for listing as threatened, and listing is otherwise in accordance with the ministerial guidelines (section 14 of the BC Act).

Published as conservation dependent fauna under schedule 6 of the *Wildlife Conservation (Specially Protected Fauna) Notice 2018*.

OS Other specially protected species

Fauna otherwise in need of special protection to ensure their conservation, and listing is otherwise in accordance with the ministerial guidelines (section 18 of the BC Act).

Published as other specially protected fauna under schedule 7 of the *Wildlife Conservation (Specially Protected Fauna) Notice 2018*.

P Priority species

Possibly threatened species that do not meet survey criteria, or are otherwise data deficient, are added to the Priority Fauna or Priority Flora Lists under Priorities 1, 2 or 3. These three categories are ranked in order of priority for survey and evaluation of conservation status so that consideration can be given to their declaration as threatened fauna or flora.

Species that are adequately known, are rare but not threatened, or meet criteria for near threatened, or that have been recently removed from the threatened species or other specially protected fauna lists for other than taxonomic reasons, are placed in Priority 4. These species require regular monitoring.

Assessment of Priority codes is based on the Western Australian distribution of the species, unless the distribution in WA is part of a contiguous population extending into adjacent States, as defined by the known spread of locations.

1 Priority 1: Poorly-known species

Species that are known from one or a few locations (generally five or less) which are potentially at risk. All occurrences are either: very small; or on lands not managed for conservation, e.g. agricultural or pastoral lands, urban areas, road and rail reserves, gravel reserves and active mineral leases; or otherwise under threat of habitat destruction or degradation. Species may be included if they are comparatively well known from one or more locations but do not meet adequacy of survey requirements and appear to be under immediate threat from known threatening processes. Such species are in urgent need of further survey.

2 Priority 2: Poorly-known species

Species that are known from one or a few locations (generally five or less), some of which are on lands managed primarily for nature conservation, e.g. national parks, conservation parks, nature reserves and other lands with secure tenure being managed for conservation. Species may be included if they are comparatively well known from one or more locations but do not meet adequacy of survey requirements and appear to be under threat from known threatening processes. Such species are in urgent need of further survey.

3 Priority 3: Poorly-known species

Species that are known from several locations, and the species does not appear to be under imminent threat, or from few but widespread locations with either large population size or significant remaining areas of apparently suitable habitat, much of it not under imminent threat. Species may be included if they are comparatively well known from several locations but do not meet adequacy of survey requirements and known threatening processes exist that could affect them. Such species are in need of further survey.

4 Priority 4: Rare, Near Threatened and other species in need of monitoring

(a) Rare. Species that are considered to have been adequately surveyed, or for which sufficient knowledge is available, and that are considered not currently threatened or in need of special protection but could be if present circumstances change. These species are usually represented on conservation lands.

(b) Near Threatened. Species that are considered to have been adequately surveyed and that are close to qualifying for vulnerable but are not listed as Conservation Dependent.

(c) Species that have been removed from the list of threatened species during the past five years for reasons other than taxonomy.

¹ The definition of flora includes algae, fungi and lichens

² Species includes all taxa (plural of taxon - a classificatory group of any taxonomic rank, e.g. a family, genus, species or any infraspecific category i.e. subspecies or variety, or a distinct population).

Appendix C Naturemap and PMST database results



EPBC Act Protected Matters Report

This report provides general guidance on matters of national environmental significance and other matters protected by the EPBC Act in the area you have selected.

Information on the coverage of this report and qualifications on data supporting this report are contained in the caveat at the end of the report.

Information is available about [Environment Assessments](#) and the EPBC Act including significance guidelines, forms and application process details.

Report created: 03/02/20 14:26:39

[Summary](#)

[Details](#)

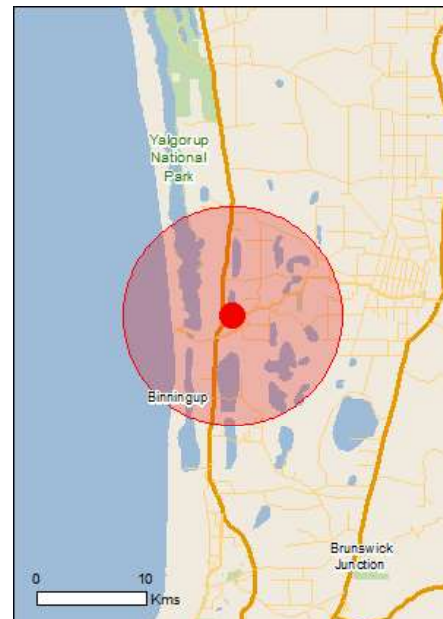
[Matters of NES](#)

[Other Matters Protected by the EPBC Act](#)

[Extra Information](#)

[Caveat](#)

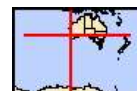
[Acknowledgements](#)



This map may contain data which are
©Commonwealth of Australia
(Geoscience Australia), ©PSMA 2010

[Coordinates](#)

Buffer: 10.0Km



Summary

Matters of National Environmental Significance

This part of the report summarises the matters of national environmental significance that may occur in, or may relate to, the area you nominated. Further information is available in the detail part of the report, which can be accessed by scrolling or following the links below. If you are proposing to undertake an activity that may have a significant impact on one or more matters of national environmental significance then you should consider the [Administrative Guidelines on Significance](#).

| | |
|---|------|
| World Heritage Properties: | None |
| National Heritage Places: | None |
| Wetlands of International Importance: | 1 |
| Great Barrier Reef Marine Park: | None |
| Commonwealth Marine Area: | None |
| Listed Threatened Ecological Communities: | 3 |
| Listed Threatened Species: | 61 |
| Listed Migratory Species: | 62 |

Other Matters Protected by the EPBC Act

This part of the report summarises other matters protected under the Act that may relate to the area you nominated. Approval may be required for a proposed activity that significantly affects the environment on Commonwealth land, when the action is outside the Commonwealth land, or the environment anywhere when the action is taken on Commonwealth land. Approval may also be required for the Commonwealth or Commonwealth agencies proposing to take an action that is likely to have a significant impact on the environment anywhere.

The EPBC Act protects the environment on Commonwealth land, the environment from the actions taken on Commonwealth land, and the environment from actions taken by Commonwealth agencies. As heritage values of a place are part of the 'environment', these aspects of the EPBC Act protect the Commonwealth Heritage values of a Commonwealth Heritage place. Information on the new heritage laws can be found at <http://www.environment.gov.au/heritage>

A [permit](#) may be required for activities in or on a Commonwealth area that may affect a member of a listed threatened species or ecological community, a member of a listed migratory species, whales and other cetaceans, or a member of a listed marine species.

| | |
|--|------|
| Commonwealth Land: | None |
| Commonwealth Heritage Places: | None |
| Listed Marine Species: | 91 |
| Whales and Other Cetaceans: | 13 |
| Critical Habitats: | None |
| Commonwealth Reserves Terrestrial: | None |
| Australian Marine Parks: | None |

Extra Information

This part of the report provides information that may also be relevant to the area you have nominated.

| | |
|--|------|
| State and Territory Reserves: | 7 |
| Regional Forest Agreements: | None |
| Invasive Species: | 26 |
| Nationally Important Wetlands: | 1 |
| Key Ecological Features (Marine) | None |

Details

Matters of National Environmental Significance

| Wetlands of International Importance (Ramsar) | [Resource Information] |
|---|--|
| Name | Proximity |
| Peel-ylgorup system | Within Ramsar site |

Listed Threatened Ecological Communities [\[Resource Information \]](#)

For threatened ecological communities where the distribution is well known, maps are derived from recovery plans, State vegetation maps, remote sensing imagery and other sources. Where threatened ecological community distributions are less well known, existing vegetation maps and point location data are used to produce indicative distribution maps.

| Name | Status | Type of Presence |
|---|-----------------------|---------------------------------------|
| Banksia Woodlands of the Swan Coastal Plain ecological community | Endangered | Community likely to occur within area |
| Clay Pans of the Swan Coastal Plain | Critically Endangered | Community likely to occur within area |
| Tuart (Eucalyptus gomphocephala) Woodlands and Forests of the Swan Coastal Plain ecological community | Critically Endangered | Community likely to occur within area |

Listed Threatened Species [\[Resource Information \]](#)

| Name | Status | Type of Presence |
|--|-----------------------|---|
| Birds | | |
| Anous tenuirostris melanops Australian Lesser Noddy [26000] | Vulnerable | Species or species habitat may occur within area |
| Botaurus poiciloptilus Australasian Bittern [1001] | Endangered | Species or species habitat likely to occur within area |
| Calidris canutus Red Knot, Knot [855] | Endangered | Species or species habitat known to occur within area |
| Calidris ferruginea Curlew Sandpiper [856] | Critically Endangered | Species or species habitat known to occur within area |
| Calidris tenuirostris Great Knot [862] | Critically Endangered | Foraging, feeding or related behaviour known to occur within area |
| Calyptorhynchus banksii naso Forest Red-tailed Black-Cockatoo, Karrak [67034] | Vulnerable | Species or species habitat known to occur within area |
| Calyptorhynchus baudinii Baudin's Cockatoo, Long-billed Black-Cockatoo [769] | Endangered | Breeding likely to occur within area |
| Calyptorhynchus latirostris Carnaby's Cockatoo, Short-billed Black-Cockatoo [59523] | Endangered | Species or species habitat known to occur within area |
| Charadrius leschenaultii Greater Sand Plover, Large Sand Plover [877] | Vulnerable | Foraging, feeding or related behaviour known to occur within area |

| Name | Status | Type of Presence |
|--|-----------------------|--|
| Charadrius mongolus Lesser Sand Plover, Mongolian Plover [879] | Endangered | Foraging, feeding or related behaviour known to occur within area |
| Diomedea amsterdamensis Amsterdam Albatross [64405] | Endangered | Species or species habitat may occur within area |
| Diomedea dabbenena Tristan Albatross [66471] | Endangered | Species or species habitat may occur within area |
| Diomedea epomophora Southern Royal Albatross [89221] | Vulnerable | Foraging, feeding or related behaviour likely to occur within area |
| Diomedea exulans Wandering Albatross [89223] | Vulnerable | Foraging, feeding or related behaviour likely to occur within area |
| Diomedea sanfordi Northern Royal Albatross [64456] | Endangered | Foraging, feeding or related behaviour likely to occur within area |
| Halobaena caerulea Blue Petrel [1059] | Vulnerable | Species or species habitat may occur within area |
| Leipoa ocellata Malleefowl [934] | Vulnerable | Species or species habitat likely to occur within area |
| Limosa lapponica baueri Bar-tailed Godwit (baueri), Western Alaskan Bar-tailed Godwit [86380] | Vulnerable | Species or species habitat likely to occur within area |
| Limosa lapponica menzbieri Northern Siberian Bar-tailed Godwit, Bar-tailed Godwit (menzbieri) [86432] | Critically Endangered | Species or species habitat may occur within area |
| Macronectes giganteus Southern Giant-Petrel, Southern Giant Petrel [1060] | Endangered | Species or species habitat may occur within area |
| Macronectes halli Northern Giant Petrel [1061] | Vulnerable | Species or species habitat may occur within area |
| Numenius madagascariensis Eastern Curlew, Far Eastern Curlew [847] | Critically Endangered | Species or species habitat known to occur within area |
| Pachyptila turtur subantarctica Fairy Prion (southern) [64445] | Vulnerable | Species or species habitat likely to occur within area |
| Phoebastria fusca Sooty Albatross [1075] | Vulnerable | Species or species habitat may occur within area |
| Pterodroma mollis Soft-plumaged Petrel [1036] | Vulnerable | Species or species habitat may occur within area |
| Rostratula australis Australian Painted Snipe [77037] | Endangered | Species or species habitat likely to occur within area |
| Sternula nereis nereis Australian Fairy Tern [82950] | Vulnerable | Foraging, feeding or related behaviour known to occur within area |

| Name | Status | Type of Presence |
|--|-----------------------|--|
| Thalassarche carteri Indian Yellow-nosed Albatross [64464] | Vulnerable | Foraging, feeding or related behaviour may occur within area |
| Thalassarche cauta cauta Shy Albatross [82345] | Vulnerable | Foraging, feeding or related behaviour likely to occur within area |
| Thalassarche cauta steadi White-capped Albatross [82344] | Vulnerable | Foraging, feeding or related behaviour likely to occur within area |
| Thalassarche impavida Campbell Albatross, Campbell Black-browed Albatross [64459] | Vulnerable | Species or species habitat may occur within area |
| Thalassarche melanophris Black-browed Albatross [66472] | Vulnerable | Species or species habitat may occur within area |
| Fish | | |
| Galaxiella nigrostriata Blackstriped Dwarf Galaxias, Black-stripe Minnow [88677] | Endangered | Species or species habitat known to occur within area |
| Mammals | | |
| Balaenoptera musculus Blue Whale [36] | Endangered | Species or species habitat likely to occur within area |
| Dasyurus geoffroi Chuditch, Western Quoll [330] | Vulnerable | Species or species habitat known to occur within area |
| Eubalaena australis Southern Right Whale [40] | Endangered | Breeding known to occur within area |
| Megaptera novaeangliae Humpback Whale [38] | Vulnerable | Species or species habitat known to occur within area |
| Neophoca cinerea Australian Sea-lion, Australian Sea Lion [22] | Vulnerable | Species or species habitat may occur within area |
| Pseudocheirus occidentalis Western Ringtail Possum, Ngwayir, Womp, Woder, Ngoor, Ngoolangit [25911] | Critically Endangered | Species or species habitat known to occur within area |
| Other | | |
| Westralunio carteri Carter's Freshwater Mussel, Freshwater Mussel [86266] | Vulnerable | Species or species habitat known to occur within area |
| Plants | | |
| Andersonia gracilis Slender Andersonia [14470] | Endangered | Species or species habitat likely to occur within area |
| Austrostipa bronwenae [87808] | Endangered | Species or species habitat known to occur within area |
| Caladenia huegelii King Spider-orchid, Grand Spider-orchid, Rusty Spider-orchid [7309] | Endangered | Species or species habitat likely to occur within area |
| Caladenia procera Carbunup King Spider Orchid [68679] | Critically Endangered | Species or species habitat known to occur within area |

| Name | Status | Type of Presence |
|---|-----------------------|--|
| Chamelaucium sp. Gingin (N.G.Marchant 6) Gingin Wax [88881] | Endangered | Species or species habitat likely to occur within area |
| Diuris drummondii Tall Donkey Orchid [4365] | Vulnerable | Species or species habitat known to occur within area |
| Diuris micrantha Dwarf Bee-orchid [55082] | Vulnerable | Species or species habitat known to occur within area |
| Diuris purdiei Purdie's Donkey-orchid [12950] | Endangered | Species or species habitat likely to occur within area |
| Drakaea elastica Glossy-leaved Hammer Orchid, Glossy-leaved Hammer Orchid, Warty Hammer Orchid [16753] | Endangered | Species or species habitat known to occur within area |
| Drakaea micrantha Dwarf Hammer-orchid [56755] | Vulnerable | Species or species habitat known to occur within area |
| Eleocharis keigheryi Keighery's Eleocharis [64893] | Vulnerable | Species or species habitat may occur within area |
| Synaphea sp. Fairbridge Farm (D. Papenfus 696) Selena's Synaphea [82881] | Critically Endangered | Species or species habitat likely to occur within area |
| Synaphea sp. Serpentine (G.R. Brand 103) [86879] | Critically Endangered | Species or species habitat may occur within area |
| Synaphea stenoloba Dwellingup Synaphea [66311] | Endangered | Species or species habitat may occur within area |
| Reptiles | | |
| Caretta caretta Loggerhead Turtle [1763] | Endangered | Species or species habitat known to occur within area |
| Chelonia mydas Green Turtle [1765] | Vulnerable | Species or species habitat known to occur within area |
| Dermochelys coriacea Leatherback Turtle, Leathery Turtle, Luth [1768] | Endangered | Breeding likely to occur within area |
| Natator depressus Flatback Turtle [59257] | Vulnerable | Species or species habitat known to occur within area |
| Sharks | | |
| Carcharias taurus (west coast population) Grey Nurse Shark (west coast population) [68752] | Vulnerable | Species or species habitat known to occur within area |
| Carcharodon carcharias White Shark, Great White Shark [64470] | Vulnerable | Species or species habitat known to occur within area |
| Rhincodon typus Whale Shark [66680] | Vulnerable | Species or species habitat may occur within area |

| Listed Migratory Species | | [Resource Information] |
|--|------------|--------------------------|
| * Species is listed under a different scientific name on the EPBC Act - Threatened Species list. | | |
| Name | Threatened | Type of Presence |

| Name | Threatened | Type of Presence |
|--|-------------|--|
| Migratory Marine Birds | | |
| Anous stolidus Common Noddy [825] | | Species or species habitat may occur within area |
| Apus pacificus Fork-tailed Swift [678] | | Species or species habitat likely to occur within area |
| Ardenna carneipes Flesh-footed Shearwater, Fleshy-footed Shearwater [82404] | | Foraging, feeding or related behaviour likely to occur within area |
| Diomedea amsterdamensis Amsterdam Albatross [64405] | Endangered | Species or species habitat may occur within area |
| Diomedea dabbenena Tristan Albatross [66471] | Endangered | Species or species habitat may occur within area |
| Diomedea epomophora Southern Royal Albatross [89221] | Vulnerable | Foraging, feeding or related behaviour likely to occur within area |
| Diomedea exulans Wandering Albatross [89223] | Vulnerable | Foraging, feeding or related behaviour likely to occur within area |
| Diomedea sanfordi Northern Royal Albatross [64456] | Endangered | Foraging, feeding or related behaviour likely to occur within area |
| Hydroprogne caspia Caspian Tern [808] | | Foraging, feeding or related behaviour known to occur within area |
| Macronectes giganteus Southern Giant-Petrel, Southern Giant Petrel [1060] | Endangered | Species or species habitat may occur within area |
| Macronectes halli Northern Giant Petrel [1061] | Vulnerable | Species or species habitat may occur within area |
| Onychoprion anaethetus Bridled Tern [82845] | | Foraging, feeding or related behaviour likely to occur within area |
| Phoebastria fusca Sooty Albatross [1075] | Vulnerable | Species or species habitat may occur within area |
| Thalassarche carteri Indian Yellow-nosed Albatross [64464] | Vulnerable | Foraging, feeding or related behaviour may occur within area |
| Thalassarche cauta Shy Albatross [89224] | Vulnerable* | Foraging, feeding or related behaviour likely to occur within area |
| Thalassarche impavida Campbell Albatross, Campbell Black-browed Albatross [64459] | Vulnerable | Species or species habitat may occur within area |
| Thalassarche melanophris Black-browed Albatross [66472] | Vulnerable | Species or species habitat may occur within area |
| Thalassarche steadi White-capped Albatross [64462] | Vulnerable* | Foraging, feeding or related behaviour likely to occur within area |

| Name | Threatened | Type of Presence |
|--|-------------|---|
| Migratory Marine Species | | |
| Balaena glacialis australis Southern Right Whale [75529] | Endangered* | Breeding known to occur within area |
| Balaenoptera edeni Bryde's Whale [35] | | Species or species habitat may occur within area |
| Balaenoptera musculus Blue Whale [36] | Endangered | Species or species habitat likely to occur within area |
| Caperea marginata Pygmy Right Whale [39] | | Species or species habitat may occur within area |
| Carcharodon carcharias White Shark, Great White Shark [64470] | Vulnerable | Species or species habitat known to occur within area |
| Caretta caretta Loggerhead Turtle [1763] | Endangered | Species or species habitat known to occur within area |
| Chelonia mydas Green Turtle [1765] | Vulnerable | Species or species habitat known to occur within area |
| Dermochelys coriacea Leatherback Turtle, Leathery Turtle, Luth [1768] | Endangered | Breeding likely to occur within area |
| Lagenorhynchus obscurus Dusky Dolphin [43] | | Species or species habitat may occur within area |
| Manta alfredi Reef Manta Ray, Coastal Manta Ray, Inshore Manta Ray, Prince Alfred's Ray, Resident Manta Ray [84994] | | Species or species habitat may occur within area |
| Manta birostris Giant Manta Ray, Chevron Manta Ray, Pacific Manta Ray, Pelagic Manta Ray, Oceanic Manta Ray [84995] | | Species or species habitat may occur within area |
| Megaptera novaeangliae Humpback Whale [38] | Vulnerable | Species or species habitat known to occur within area |
| Natator depressus Flatback Turtle [59257] | Vulnerable | Species or species habitat known to occur within area |
| Orcinus orca Killer Whale, Orca [46] | | Species or species habitat may occur within area |
| Rhincodon typus Whale Shark [66680] | Vulnerable | Species or species habitat may occur within area |
| Migratory Terrestrial Species | | |
| Motacilla cinerea Grey Wagtail [642] | | Species or species habitat may occur within area |
| Migratory Wetlands Species | | |
| Actitis hypoleucos Common Sandpiper [59309] | | Species or species habitat known to occur within area |
| Arenaria interpres Ruddy Turnstone [872] | | Foraging, feeding or related behaviour known to occur within area |

| Name | Threatened | Type of Presence |
|--|-----------------------|--|
| Calidris acuminata Sharp-tailed Sandpiper [874] | | Foraging, feeding or related behaviour known to occur within area |
| Calidris alba Sanderling [875] | | Foraging, feeding or related behaviour known to occur within area |
| Calidris canutus Red Knot, Knot [855] | Endangered | Species or species habitat known to occur within area |
| Calidris ferruginea Curlew Sandpiper [856] | Critically Endangered | Species or species habitat known to occur within area |
| Calidris melanotos Pectoral Sandpiper [858] | | Species or species habitat may occur within area |
| Calidris ruficollis Red-necked Stint [860] | | Foraging, feeding or related behaviour known to occur within area |
| Calidris subminuta Long-toed Stint [861] | | Foraging, feeding or related behaviour known to occur within area |
| Calidris tenuirostris Great Knot [862] | Critically Endangered | Foraging, feeding or related behaviour known to occur within area |
| Charadrius leschenaultii Greater Sand Plover, Large Sand Plover [877] | Vulnerable | Foraging, feeding or related behaviour known to occur within area |
| Charadrius mongolus Lesser Sand Plover, Mongolian Plover [879] | Endangered | Foraging, feeding or related behaviour known to occur within area |
| Gallinago megala Swinhoe's Snipe [864] | | Foraging, feeding or related behaviour likely to occur within area |
| Gallinago stenura Pin-tailed Snipe [841] | | Foraging, feeding or related behaviour likely to occur within area |
| Limicola falcinellus Broad-billed Sandpiper [842] | | Foraging, feeding or related behaviour known to occur within area |
| Limosa lapponica Bar-tailed Godwit [844] | | Species or species habitat likely to occur within area |
| Limosa limosa Black-tailed Godwit [845] | | Foraging, feeding or related behaviour known to occur within area |
| Numenius madagascariensis Eastern Curlew, Far Eastern Curlew [847] | Critically Endangered | Species or species habitat known to occur within area |
| Numenius minutus Little Curlew, Little Whimbrel [848] | | Foraging, feeding or related behaviour likely to occur within area |
| Numenius phaeopus Whimbrel [849] | | Foraging, feeding or related behaviour known to occur within area |

| Name | Threatened | Type of Presence |
|--|------------|---|
| Pandion haliaetus Osprey [952] | | Species or species habitat likely to occur within area |
| Philomachus pugnax Ruff (Reeve) [850] | | Foraging, feeding or related behaviour known to occur within area |
| Pluvialis fulva Pacific Golden Plover [25545] | | Foraging, feeding or related behaviour known to occur within area |
| Tringa brevipes Grey-tailed Tattler [851] | | Foraging, feeding or related behaviour known to occur within area |
| Tringa glareola Wood Sandpiper [829] | | Foraging, feeding or related behaviour known to occur within area |
| Tringa nebularia Common Greenshank, Greenshank [832] | | Species or species habitat known to occur within area |
| Tringa stagnatilis Marsh Sandpiper, Little Greenshank [833] | | Foraging, feeding or related behaviour known to occur within area |
| Tringa totanus Common Redshank, Redshank [835] | | Foraging, feeding or related behaviour known to occur within area |

Other Matters Protected by the EPBC Act

| Listed Marine Species | | [Resource Information] |
|--|------------|---|
| * Species is listed under a different scientific name on the EPBC Act - Threatened Species list. | | |
| Name | Threatened | Type of Presence |
| Birds | | |
| Actitis hypoleucos Common Sandpiper [59309] | | Species or species habitat known to occur within area |
| Anous stolidus Common Noddy [825] | | Species or species habitat may occur within area |
| Anous tenuirostris melanops Australian Lesser Noddy [26000] | Vulnerable | Species or species habitat may occur within area |
| Apus pacificus Fork-tailed Swift [678] | | Species or species habitat likely to occur within area |
| Ardea alba Great Egret, White Egret [59541] | | Breeding known to occur within area |
| Ardea ibis Cattle Egret [59542] | | Species or species habitat may occur within area |
| Arenaria interpres Ruddy Turnstone [872] | | Foraging, feeding or related behaviour known to occur within area |
| Calidris acuminata Sharp-tailed Sandpiper [874] | | Foraging, feeding or |

| Name | Threatened | Type of Presence |
|--|-----------------------|--|
| Calidris alba Sanderling [875] | | related behaviour known to occur within area |
| Calidris canutus Red Knot, Knot [855] | Endangered | Foraging, feeding or related behaviour known to occur within area |
| Calidris ferruginea Curlew Sandpiper [856] | Critically Endangered | Species or species habitat known to occur within area |
| Calidris melanotos Pectoral Sandpiper [858] | | Species or species habitat may occur within area |
| Calidris ruficollis Red-necked Stint [860] | | Foraging, feeding or related behaviour known to occur within area |
| Calidris subminuta Long-toed Stint [861] | | Foraging, feeding or related behaviour known to occur within area |
| Calidris tenuirostris Great Knot [862] | Critically Endangered | Foraging, feeding or related behaviour known to occur within area |
| Catharacta skua Great Skua [59472] | | Species or species habitat may occur within area |
| Charadrius leschenaultii Greater Sand Plover, Large Sand Plover [877] | Vulnerable | Foraging, feeding or related behaviour known to occur within area |
| Charadrius mongolus Lesser Sand Plover, Mongolian Plover [879] | Endangered | Foraging, feeding or related behaviour known to occur within area |
| Charadrius ruficapillus Red-capped Plover [881] | | Foraging, feeding or related behaviour known to occur within area |
| Diomedea amsterdamensis Amsterdam Albatross [64405] | Endangered | Species or species habitat may occur within area |
| Diomedea dabbenena Tristan Albatross [66471] | Endangered | Species or species habitat may occur within area |
| Diomedea epomophora Southern Royal Albatross [89221] | Vulnerable | Foraging, feeding or related behaviour likely to occur within area |
| Diomedea exulans Wandering Albatross [89223] | Vulnerable | Foraging, feeding or related behaviour likely to occur within area |
| Diomedea sanfordi Northern Royal Albatross [64456] | Endangered | Foraging, feeding or related behaviour likely to occur within area |
| Gallinago megala Swinhoe's Snipe [864] | | Foraging, feeding or related behaviour likely to occur within area |
| Gallinago stenura Pin-tailed Snipe [841] | | Foraging, feeding or related behaviour likely |

| Name | Threatened | Type of Presence |
|--|-----------------------|--|
| Haliaeetus leucogaster White-bellied Sea-Eagle [943] | | to occur within area Species or species habitat likely to occur within area |
| Halobaena caerulea Blue Petrel [1059] | Vulnerable | Species or species habitat may occur within area |
| Heteroscelus brevipes Grey-tailed Tattler [59311] | | Foraging, feeding or related behaviour known to occur within area |
| Himantopus himantopus Pied Stilt, Black-winged Stilt [870] | | Foraging, feeding or related behaviour known to occur within area |
| Limicola falcinellus Broad-billed Sandpiper [842] | | Foraging, feeding or related behaviour known to occur within area |
| Limosa lapponica Bar-tailed Godwit [844] | | Species or species habitat likely to occur within area |
| Limosa limosa Black-tailed Godwit [845] | | Foraging, feeding or related behaviour known to occur within area |
| Macronectes giganteus Southern Giant-Petrel, Southern Giant Petrel [1060] | Endangered | Species or species habitat may occur within area |
| Macronectes halli Northern Giant Petrel [1061] | Vulnerable | Species or species habitat may occur within area |
| Merops ornatus Rainbow Bee-eater [670] | | Species or species habitat may occur within area |
| Motacilla cinerea Grey Wagtail [642] | | Species or species habitat may occur within area |
| Numenius madagascariensis Eastern Curlew, Far Eastern Curlew [847] | Critically Endangered | Species or species habitat known to occur within area |
| Numenius minutus Little Curlew, Little Whimbrel [848] | | Foraging, feeding or related behaviour likely to occur within area |
| Numenius phaeopus Whimbrel [849] | | Foraging, feeding or related behaviour known to occur within area |
| Pachyptila turtur Fairy Prion [1066] | | Species or species habitat likely to occur within area |
| Pandion haliaetus Osprey [952] | | Species or species habitat likely to occur within area |
| Philomachus pugnax Ruff (Reeve) [850] | | Foraging, feeding or related behaviour known to occur within area |
| Phoebastria fusca Sooty Albatross [1075] | Vulnerable | Species or species habitat may occur within area |

| Name | Threatened | Type of Presence |
|--|-------------|--|
| Pluvialis fulva Pacific Golden Plover [25545] | | Foraging, feeding or related behaviour known to occur within area |
| Pterodroma mollis Soft-plumaged Petrel [1036] | Vulnerable | Species or species habitat may occur within area |
| Puffinus assimilis Little Shearwater [59363] | | Foraging, feeding or related behaviour known to occur within area |
| Puffinus carneipes Flesh-footed Shearwater, Fleshy-footed Shearwater [1043] | | Foraging, feeding or related behaviour likely to occur within area |
| Recurvirostra novaehollandiae Red-necked Avocet [871] | | Foraging, feeding or related behaviour known to occur within area |
| Rostratula benghalensis (sensu lato) Painted Snipe [889] | Endangered* | Species or species habitat likely to occur within area |
| Sterna anaethetus Bridled Tern [814] | | Foraging, feeding or related behaviour likely to occur within area |
| Sterna caspia Caspian Tern [59467] | | Foraging, feeding or related behaviour known to occur within area |
| Thalassarche carteri Indian Yellow-nosed Albatross [64464] | Vulnerable | Foraging, feeding or related behaviour may occur within area |
| Thalassarche cauta Shy Albatross [89224] | Vulnerable* | Foraging, feeding or related behaviour likely to occur within area |
| Thalassarche impavida Campbell Albatross, Campbell Black-browed Albatross [64459] | Vulnerable | Species or species habitat may occur within area |
| Thalassarche melanophris Black-browed Albatross [66472] | Vulnerable | Species or species habitat may occur within area |
| Thalassarche steadi White-capped Albatross [64462] | Vulnerable* | Foraging, feeding or related behaviour likely to occur within area |
| Thinornis rubricollis Hooded Plover [59510] | | Species or species habitat known to occur within area |
| Tringa glareola Wood Sandpiper [829] | | Foraging, feeding or related behaviour known to occur within area |
| Tringa nebularia Common Greenshank, Greenshank [832] | | Species or species habitat known to occur within area |
| Tringa stagnatilis Marsh Sandpiper, Little Greenshank [833] | | Foraging, feeding or related behaviour known to occur within area |
| Tringa totanus Common Redshank, Redshank [835] | | Foraging, feeding or related behaviour known to occur within area |

Fish

| Name | Threatened | Type of Presence |
|---|------------|--|
| Acentronura australe Southern Pygmy Pipehorse [66185] | | Species or species habitat may occur within area |
| Campichthys galei Gale's Pipefish [66191] | | Species or species habitat may occur within area |
| Heraldia nocturna Upside-down Pipefish, Eastern Upside-down Pipefish, Eastern Upside-down Pipefish [66227] | | Species or species habitat may occur within area |
| Hippocampus angustus Western Spiny Seahorse, Narrow-bellied Seahorse [66234] | | Species or species habitat may occur within area |
| Hippocampus breviceps Short-head Seahorse, Short-snouted Seahorse [66235] | | Species or species habitat may occur within area |
| Hippocampus subelongatus West Australian Seahorse [66722] | | Species or species habitat may occur within area |
| Histiogamphelus cristatus Rhino Pipefish, Macleay's Crested Pipefish, Ring-back Pipefish [66243] | | Species or species habitat may occur within area |
| Lissocampus caudalis Australian Smooth Pipefish, Smooth Pipefish [66249] | | Species or species habitat may occur within area |
| Lissocampus fatiloquus Prophet's Pipefish [66250] | | Species or species habitat may occur within area |
| Lissocampus runa Javelin Pipefish [66251] | | Species or species habitat may occur within area |
| Maroubra perserrata Sawtooth Pipefish [66252] | | Species or species habitat may occur within area |
| Mitotichthys meraculus Western Crested Pipefish [66259] | | Species or species habitat may occur within area |
| Nannocampus subosseus Bonyhead Pipefish, Bony-headed Pipefish [66264] | | Species or species habitat may occur within area |
| Phycodurus eques Leafy Seadragon [66267] | | Species or species habitat may occur within area |
| Phyllopteryx taeniolatus Common Seadragon, Weedy Seadragon [66268] | | Species or species habitat may occur within area |
| Pugnaso curtirostris Pugnose Pipefish, Pug-nosed Pipefish [66269] | | Species or species habitat may occur within area |
| Solegnathus lettiensis Gunther's Pipehorse, Indonesian Pipefish [66273] | | Species or species habitat may occur within area |
| Stigmatopora argus Spotted Pipefish, Gulf Pipefish, Peacock Pipefish [66276] | | Species or species habitat may occur within area |

| Name | Threatened | Type of Presence |
|---|------------|--|
| Stigmatopora nigra Widebody Pipefish, Wide-bodied Pipefish, Black Pipefish [66277] | | Species or species habitat may occur within area |
| Urocampus carinirostris Hairy Pipefish [66282] | | Species or species habitat may occur within area |
| Vanacampus margaritifer Mother-of-pearl Pipefish [66283] | | Species or species habitat may occur within area |
| Vanacampus phillipi Port Phillip Pipefish [66284] | | Species or species habitat may occur within area |
| Vanacampus poecilolaemus Longsnout Pipefish, Australian Long-snout Pipefish, Long-snouted Pipefish [66285] | | Species or species habitat may occur within area |
| Mammals | | |
| Arctocephalus forsteri Long-nosed Fur-seal, New Zealand Fur-seal [20] | | Species or species habitat may occur within area |
| Neophoca cinerea Australian Sea-lion, Australian Sea Lion [22] | Vulnerable | Species or species habitat may occur within area |
| Reptiles | | |
| Caretta caretta Loggerhead Turtle [1763] | Endangered | Species or species habitat known to occur within area |
| Chelonia mydas Green Turtle [1765] | Vulnerable | Species or species habitat known to occur within area |
| Dermochelys coriacea Leatherback Turtle, Leathery Turtle, Luth [1768] | Endangered | Breeding likely to occur within area |
| Natator depressus Flatback Turtle [59257] | Vulnerable | Species or species habitat known to occur within area |
| Whales and other Cetaceans | | |
| | | [Resource Information] |
| Name | Status | Type of Presence |
| Mammals | | |
| Balaenoptera acutorostrata Minke Whale [33] | | Species or species habitat may occur within area |
| Balaenoptera edeni Bryde's Whale [35] | | Species or species habitat may occur within area |
| Balaenoptera musculus Blue Whale [36] | Endangered | Species or species habitat likely to occur within area |
| Caperea marginata Pygmy Right Whale [39] | | Species or species habitat may occur within area |
| Delphinus delphis Common Dolphin, Short-beaked Common Dolphin [60] | | Species or species habitat may occur within area |
| Eubalaena australis Southern Right Whale [40] | Endangered | Breeding known to occur within area |

| Name | Status | Type of Presence |
|---|------------|--|
| Grampus griseus Risso's Dolphin, Grampus [64] | | Species or species habitat may occur within area |
| Lagenorhynchus obscurus Dusky Dolphin [43] | | Species or species habitat may occur within area |
| Megaptera novaeangliae Humpback Whale [38] | Vulnerable | Species or species habitat known to occur within area |
| Orcinus orca Killer Whale, Orca [46] | | Species or species habitat may occur within area |
| Stenella attenuata Spotted Dolphin, Pantropical Spotted Dolphin [51] | | Species or species habitat may occur within area |
| Tursiops aduncus Indian Ocean Bottlenose Dolphin, Spotted Bottlenose Dolphin [68418] | | Species or species habitat likely to occur within area |
| Tursiops truncatus s. str. Bottlenose Dolphin [68417] | | Species or species habitat may occur within area |

Extra Information

| State and Territory Reserves | [Resource Information] |
|-------------------------------|--------------------------|
| Name | State |
| Byrd Swamp | WA |
| Crampton | WA |
| NTWA Bushland covenant (0004) | WA |
| NTWA Bushland covenant (0095) | WA |
| Unnamed WA01086 | WA |
| Wellard | WA |
| Yalgorup | WA |

| Invasive Species | [Resource Information] |
|--|--------------------------|
| Weeds reported here are the 20 species of national significance (WoNS), along with other introduced plants that are considered by the States and Territories to pose a particularly significant threat to biodiversity. The following feral animals are reported: Goat, Red Fox, Cat, Rabbit, Pig, Water Buffalo and Cane Toad. Maps from Landscape Health Project, National Land and Water Resources Audit, 2001. | |

| Name | Status | Type of Presence |
|--|--------|--|
| Birds | | |
| Anas platyrhynchos Mallard [974] | | Species or species habitat likely to occur within area |
| Columba livia Rock Pigeon, Rock Dove, Domestic Pigeon [803] | | Species or species habitat likely to occur within area |
| Passer domesticus House Sparrow [405] | | Species or species habitat likely to occur within area |
| Passer montanus Eurasian Tree Sparrow [406] | | Species or species habitat likely to occur within area |
| Streptopelia chinensis Spotted Turtle-Dove [780] | | Species or species habitat likely to occur within area |

| Name | Status | Type of Presence |
|---|--------|--|
| Streptopelia senegalensis Laughing Turtle-dove, Laughing Dove [781] | | Species or species habitat likely to occur within area |
| Mammals | | |
| Canis lupus familiaris Domestic Dog [82654] | | Species or species habitat likely to occur within area |
| Felis catus Cat, House Cat, Domestic Cat [19] | | Species or species habitat likely to occur within area |
| Feral deer Feral deer species in Australia [85733] | | Species or species habitat likely to occur within area |
| Mus musculus House Mouse [120] | | Species or species habitat likely to occur within area |
| Oryctolagus cuniculus Rabbit, European Rabbit [128] | | Species or species habitat likely to occur within area |
| Rattus rattus Black Rat, Ship Rat [84] | | Species or species habitat likely to occur within area |
| Sus scrofa Pig [6] | | Species or species habitat likely to occur within area |
| Vulpes vulpes Red Fox, Fox [18] | | Species or species habitat likely to occur within area |
| Plants | | |
| Anredera cordifolia Madeira Vine, Jalap, Lamb's-tail, Mignonette Vine, Anredera, Gulf Madeiravine, Heartleaf Madeiravine, Potato Vine [2643] | | Species or species habitat likely to occur within area |
| Asparagus asparagoides Bridal Creeper, Bridal Veil Creeper, Smilax, Florist's Smilax, Smilax Asparagus [22473] | | Species or species habitat likely to occur within area |
| Brachiaria mutica Para Grass [5879] | | Species or species habitat may occur within area |
| Cenchrus ciliaris Buffel-grass, Black Buffel-grass [20213] | | Species or species habitat may occur within area |
| Chrysanthemoides monilifera Bitou Bush, Boneseed [18983] | | Species or species habitat may occur within area |
| Genista linifolia Flax-leaved Broom, Mediterranean Broom, Flax Broom [2800] | | Species or species habitat likely to occur within area |
| Genista sp. X Genista monspessulana Broom [67538] | | Species or species habitat may occur within area |
| Lycium ferocissimum African Boxthorn, Boxthorn [19235] | | Species or species habitat likely to occur within area |
| Olea europaea Olive, Common Olive [9160] | | Species or species habitat may occur within |

| Name | Status | Type of Presence |
|---|--------|--|
| Pinus radiata Radiata Pine Monterey Pine, Insignis Pine, Wilding Pine [20780] | | area Species or species habitat may occur within area |
| Rubus fruticosus aggregate Blackberry, European Blackberry [68406] | | Species or species habitat likely to occur within area |
| Salix spp. except S.babylonica, S.x calodendron & S.x reichardtii Willows except Weeping Willow, Pussy Willow and Sterile Pussy Willow [68497] | | Species or species habitat likely to occur within area |

| Nationally Important Wetlands | | [Resource Information] |
|---------------------------------------|-------|--------------------------|
| Name | State | |
| Yalgorup Lakes System | WA | |

Caveat

The information presented in this report has been provided by a range of data sources as acknowledged at the end of the report.

This report is designed to assist in identifying the locations of places which may be relevant in determining obligations under the Environment Protection and Biodiversity Conservation Act 1999. It holds mapped locations of World and National Heritage properties, Wetlands of International and National Importance, Commonwealth and State/Territory reserves, listed threatened, migratory and marine species and listed threatened ecological communities. Mapping of Commonwealth land is not complete at this stage. Maps have been collated from a range of sources at various resolutions.

Not all species listed under the EPBC Act have been mapped (see below) and therefore a report is a general guide only. Where available data supports mapping, the type of presence that can be determined from the data is indicated in general terms. People using this information in making a referral may need to consider the qualifications below and may need to seek and consider other information sources.

For threatened ecological communities where the distribution is well known, maps are derived from recovery plans, State vegetation maps, remote sensing imagery and other sources. Where threatened ecological community distributions are less well known, existing vegetation maps and point location data are used to produce indicative distribution maps.

Threatened, migratory and marine species distributions have been derived through a variety of methods. Where distributions are well known and if time permits, maps are derived using either thematic spatial data (i.e. vegetation, soils, geology, elevation, aspect, terrain, etc) together with point locations and described habitat; or environmental modelling (MAXENT or BIOCLIM habitat modelling) using point locations and environmental data layers.

Where very little information is available for species or large number of maps are required in a short time-frame, maps are derived either from 0.04 or 0.02 decimal degree cells; by an automated process using polygon capture techniques (static two kilometre grid cells, alpha-hull and convex hull); or captured manually or by using topographic features (national park boundaries, islands, etc). In the early stages of the distribution mapping process (1999-early 2000s) distributions were defined by degree blocks, 100K or 250K map sheets to rapidly create distribution maps. More reliable distribution mapping methods are used to update these distributions as time permits.

Only selected species covered by the following provisions of the EPBC Act have been mapped:

- migratory and
- marine

The following species and ecological communities have not been mapped and do not appear in reports produced from this database:

- threatened species listed as extinct or considered as vagrants
- some species and ecological communities that have only recently been listed
- some terrestrial species that overfly the Commonwealth marine area
- migratory species that are very widespread, vagrant, or only occur in small numbers

The following groups have been mapped, but may not cover the complete distribution of the species:

- non-threatened seabirds which have only been mapped for recorded breeding sites
- seals which have only been mapped for breeding sites near the Australian continent

Such breeding sites may be important for the protection of the Commonwealth Marine environment.

Coordinates

-33.09206 115.73578

Acknowledgements

This database has been compiled from a range of data sources. The department acknowledges the following custodians who have contributed valuable data and advice:

- [Office of Environment and Heritage, New South Wales](#)
- [Department of Environment and Primary Industries, Victoria](#)
- [Department of Primary Industries, Parks, Water and Environment, Tasmania](#)
- [Department of Environment, Water and Natural Resources, South Australia](#)
- [Department of Land and Resource Management, Northern Territory](#)
- [Department of Environmental and Heritage Protection, Queensland](#)
- [Department of Parks and Wildlife, Western Australia](#)
- [Environment and Planning Directorate, ACT](#)
- [Birdlife Australia](#)
- [Australian Bird and Bat Banding Scheme](#)
- [Australian National Wildlife Collection](#)
- Natural history museums of Australia
- [Museum Victoria](#)
- [Australian Museum](#)
- [South Australian Museum](#)
- [Queensland Museum](#)
- [Online Zoological Collections of Australian Museums](#)
- [Queensland Herbarium](#)
- [National Herbarium of NSW](#)
- [Royal Botanic Gardens and National Herbarium of Victoria](#)
- [Tasmanian Herbarium](#)
- [State Herbarium of South Australia](#)
- [Northern Territory Herbarium](#)
- [Western Australian Herbarium](#)
- [Australian National Herbarium, Canberra](#)
- [University of New England](#)
- [Ocean Biogeographic Information System](#)
- [Australian Government, Department of Defence Forestry Corporation, NSW](#)
- [Geoscience Australia](#)
- [CSIRO](#)
- [Australian Tropical Herbarium, Cairns](#)
- [eBird Australia](#)
- [Australian Government – Australian Antarctic Data Centre](#)
- [Museum and Art Gallery of the Northern Territory](#)
- [Australian Government National Environmental Science Program](#)
- [Australian Institute of Marine Science](#)
- [Reef Life Survey Australia](#)
- [American Museum of Natural History](#)
- [Queen Victoria Museum and Art Gallery, Inveresk, Tasmania](#)
- [Tasmanian Museum and Art Gallery, Hobart, Tasmania](#)
- Other groups and individuals

The Department is extremely grateful to the many organisations and individuals who provided expert advice and information on numerous draft distributions.

Please feel free to provide feedback via the [Contact Us](#) page.

NatureMap Species Report

Created By Guest user on 21/03/2020

| | |
|---------------------------|-------------------------------|
| Kingdom | Animalia |
| Current Names Only | Yes |
| Core Datasets Only | Yes |
| Method | 'By Circle' |
| Centre | 115° 44' 08" E, 33° 05' 27" S |
| Buffer | 10km |
| Group By | Family |

| Family | Species | Records |
|-----------------|---------|---------|
| Acanthizidae | 6 | 77 |
| Accipitridae | 4 | 20 |
| Actinopodidae | 1 | 3 |
| Aegothelidae | 1 | 1 |
| Agamidae | 2 | 5 |
| Anatidae | 8 | 176 |
| Araneidae | 1 | 1 |
| Ardeidae | 7 | 21 |
| Artamidae | 2 | 6 |
| Baetidae | 1 | 1 |
| Balaenidae | 1 | 1 |
| Balaenopteridae | 1 | 1 |
| Cacatuidae | 1 | 6 |
| Caenidae | 1 | 2 |
| Campephagidae | 1 | 10 |
| Canidae | 1 | 146 |
| Casuariidae | 1 | 30 |
| Centropagidae | 1 | 1 |
| Charadriidae | 4 | 289 |
| Cheloniidae | 1 | 11 |
| Cheluidae | 1 | 1 |
| Chironomidae | 3 | 6 |
| Coenagrionidae | 1 | 1 |
| Columbidae | 3 | 17 |
| Corixidae | 1 | 2 |
| Corvidae | 1 | 50 |
| Cractidae | 3 | 107 |
| Cuculidae | 2 | 9 |
| Dasyuridae | 2 | 8 |
| Delphinidae | 1 | 1 |
| Dicruridae | 3 | 45 |
| Dytiscidae | 1 | 2 |
| Ecnomidae | 1 | 2 |
| Elapidae | 5 | 11 |
| Ephydriidae | 1 | 1 |
| Erpobdellidae | 1 | 1 |
| Falconidae | 2 | 12 |
| Felidae | 1 | 14 |
| Galaxiidae | 1 | 76 |
| Gekkonidae | 1 | 4 |
| Gobiidae | 1 | 1 |
| Gyrinidae | 1 | 2 |
| Haematopodidae | 1 | 2 |
| Halcyonidae | 2 | 23 |
| Hirundinidae | 2 | 25 |
| Hydrophilidae | 1 | 2 |
| Hydropsychidae | 1 | 2 |
| Hylidae | 2 | 7 |
| Hyriidae | 1 | 5 |
| Kogiidae | 1 | 1 |
| Lamnidae | 1 | 1 |
| Laridae | 3 | 21 |
| Leporidae | 1 | 40 |
| Leptoceridae | 1 | 2 |
| Leptophlebiidae | 1 | 1 |
| Libellulidae | 1 | 2 |
| Limnodynastidae | 2 | 59 |
| Macropodidae | 1 | 228 |
| Maluridae | 1 | 90 |
| Meliphagidae | 5 | 59 |
| Meropidae | 1 | 8 |
| Mesoveliidae | 1 | 1 |
| Motacillidae | 1 | 1 |
| Muridae | 3 | 29 |
| Myobatrachidae | 5 | 12 |
| Nannoperidae | 1 | 1 |
| Nemesiidae | 1 | 2 |
| Neostittidae | 1 | 1 |
| Notonectidae | 1 | 1 |
| Oligochaeta | 1 | 2 |
| Otariidae | 1 | 2 |
| Pachycephalidae | 2 | 26 |
| Pardalotidae | 2 | 22 |
| Pelecanidae | 1 | 5 |
| Peramelidae | 1 | 2 |

| | | |
|-------------------|------------|-------------|
| Perthidae | 1 | 1 |
| Petroicidae | 1 | 5 |
| Phalacrocoracidae | 5 | 22 |
| Phalangeridae | 1 | 18 |
| Phasianidae | 1 | 6 |
| Phocidae | 1 | 1 |
| Physidae | 1 | 1 |
| Podargidae | 1 | 1 |
| Podicipedidae | 3 | 14 |
| Poeciliidae | 1 | 1 |
| Procellariidae | 1 | 1 |
| Pseudocheiridae | 1 | 88 |
| Psittacidae | 14 | 158 |
| Pygopodidae | 1 | 7 |
| Rallidae | 6 | 15 |
| Recurvirostridae | 3 | 50 |
| Salticidae | 1 | 1 |
| Scincidae | 12 | 242 |
| Scolopacidae | 9 | 56 |
| Simuliidae | 1 | 2 |
| Sphaeriidae | 1 | 2 |
| Spheniscidae | 2 | 2 |
| Suidae | 1 | 40 |
| Sylviidae | 1 | 1 |
| Threskiornithidae | 2 | 11 |
| Triaenonychidae | 1 | 19 |
| Trombidiformes | 1 | 1 |
| Varanidae | 2 | 18 |
| Vespertilionidae | 4 | 9 |
| Zodariidae | 1 | 1 |
| Zosteropidae | 1 | 25 |
| TOTAL | 216 | 2685 |

| Name ID | Species Name | Naturalised | Conservation Code | ¹ Endemic To Query Area |
|------------------------|--|-------------|-------------------|------------------------------------|
| Acanthizidae | | | | |
| 1. | 24260 <i>Acanthiza apicalis</i> (Broad-tailed Thornbill, Inland Thornbill) | | | |
| 2. | 24261 <i>Acanthiza chrysorrhoa</i> (Yellow-rumped Thornbill) | | | |
| 3. | 24262 <i>Acanthiza inornata</i> (Western Thornbill) | | | |
| 4. | 25530 <i>Gerygone fusca</i> (Western Gerygone) | | | |
| 5. | 25534 <i>Sericornis frontalis</i> (White-browed Scrubwren) | | | |
| 6. | 30948 <i>Smicromis brevirostris</i> (Weebill) | | | |
| Accipitridae | | | | |
| 7. | 24285 <i>Aquila audax</i> (Wedge-tailed Eagle) | | | |
| 8. | 24288 <i>Circus approximans</i> (Swamp Harrier) | | | |
| 9. | 24295 <i>Haliastur sphenurus</i> (Whistling Kite) | | | |
| 10. | 24296 <i>Hamirostra isura</i> (Square-tailed Kite) | | | |
| Actinopodidae | | | | |
| 11. | <i>Missulena granulosa</i> | | | |
| Aegothelidae | | | | |
| 12. | 25544 <i>Aegotheles cristatus</i> (Australian Owllet-nightjar) | | | |
| Agamidae | | | | |
| 13. | 25510 <i>Pogona minor</i> (Dwarf Bearded Dragon) | | | |
| 14. | 24907 <i>Pogona minor subsp. minor</i> (Dwarf Bearded Dragon) | | | |
| Anatidae | | | | |
| 15. | 24312 <i>Anas gracilis</i> (Grey Teal) | | | |
| 16. | 24315 <i>Anas rhynchotis</i> (Australasian Shoveler) | | | |
| 17. | 24316 <i>Anas superciliosa</i> (Pacific Black Duck) | | | |
| 18. | 24318 <i>Aythya australis</i> (Hardhead) | | | |
| 19. | 24319 <i>Biziura lobata</i> (Musk Duck) | | | |
| 20. | 24321 <i>Chenonetta jubata</i> (Australian Wood Duck, Wood Duck) | | | |
| 21. | 24322 <i>Cygnus atratus</i> (Black Swan) | | | |
| 22. | 24331 <i>Tadorna tadornoides</i> (Australian Shelduck, Mountain Duck) | | | |
| Araneidae | | | | |
| 23. | <i>Argiope protensa</i> | | | |
| Ardeidae | | | | |
| 24. | 25558 <i>Ardea ibis</i> (Cattle Egret) | | | |
| 25. | 41324 <i>Ardea modesta</i> (great egret, white egret) | | | |
| 26. | 24340 <i>Ardea novaehollandiae</i> (White-faced Heron) | | | |
| 27. | 24341 <i>Ardea pacifica</i> (White-necked Heron) | | | |
| 28. | <i>Egretta garzetta</i> | | | |
| 29. | <i>Egretta novaehollandiae</i> | | | |
| 30. | 25564 <i>Nycticorax caledonicus</i> (Rufous Night Heron) | | | |
| Artamidae | | | | |
| 31. | 25566 <i>Artamus cinereus</i> (Black-faced Woodswallow) | | | |
| 32. | 24353 <i>Artamus cyanopterus</i> (Dusky Woodswallow) | | | |
| Baetidae | | | | |
| 33. | <i>Baetidae sp.</i> | | | |
| Balaenidae | | | | |
| 34. | 24043 <i>Eubalaena australis</i> (Southern Right Whale) | | | T |
| Balaenopteridae | | | | |
| 35. | 24051 <i>Megaptera novaeangliae</i> (Humpback Whale) | | | S |
| Cacatuidae | | | | |
| 36. | <i>Eolophus roseicapillus</i> | | | |
| Caenidae | | | | |
| 37. | <i>Caenidae sp.</i> | | | |
| Campephagidae | | | | |
| 38. | 25568 <i>Coracina novaehollandiae</i> (Black-faced Cuckoo-shrike) | | | |
| Canidae | | | | |
| 39. | 24040 <i>Vulpes vulpes</i> (Red Fox) | Y | | |
| Casuariidae | | | | |
| 40. | 24470 <i>Dromaius novaehollandiae</i> (Emu) | | | |
| Centropagidae | | | | |
| 41. | <i>Calamoecia clitelata</i> | | | |

| Name ID | Species Name | Naturalised | Conservation Code | ¹ Endemic To Query Area |
|-----------------------|--|-------------|-------------------|------------------------------------|
| Charadriidae | | | | |
| 42. | 25575 <i>Charadrius leschenaultii</i> (Greater Sand Plover) | | T | |
| 43. | 24377 <i>Charadrius ruficapillus</i> (Red-capped Plover) | | | |
| 44. | 24383 <i>Pluvialis squatarola</i> (Grey Plover) | | IA | |
| 45. | 48135 <i>Thinornis rubricollis</i> (Hooded Plover, Hooded Dotterel) | | P4 | |
| Cheloniidae | | | | |
| 46. | 25335 <i>Caretta caretta</i> (Loggerhead Turtle) | | T | |
| Cheluidae | | | | |
| 47. | 43380 <i>Chelodina collyei</i> (South-western Snake-necked Turtle) | | | |
| Chironomidae | | | | |
| 48. | <i>Chironominae</i> sp. | | | |
| 49. | <i>Orthoclaidiinae</i> sp. | | | |
| 50. | <i>Tanypodinae</i> sp. | | | |
| Coenagrionidae | | | | |
| 51. | <i>Coenagrionidae</i> sp. | | | |
| Columbidae | | | | |
| 52. | 24407 <i>Ocyphaps lophotes</i> (Crested Pigeon) | | | |
| 53. | 24409 <i>Phaps chalcoptera</i> (Common Bronzewing) | | | |
| 54. | 25590 <i>Streptopelia senegalensis</i> (Laughing Turtle-Dove) | Y | | |
| Corixidae | | | | |
| 55. | <i>Corixidae</i> sp. | | | |
| Corvidae | | | | |
| 56. | 25592 <i>Corvus coronoides</i> (Australian Raven) | | | |
| Cracticidae | | | | |
| 57. | 25595 <i>Cracticus tibicen</i> (Australian Magpie) | | | |
| 58. | 25596 <i>Cracticus torquatus</i> (Grey Butcherbird) | | | |
| 59. | 25597 <i>Strepera versicolor</i> (Grey Currawong) | | | |
| Cuculidae | | | | |
| 60. | 25598 <i>Cacomantis flabelliformis</i> (Fan-tailed Cuckoo) | | | |
| 61. | 25601 <i>Chrysococcyx lucidus</i> (Shining Bronze Cuckoo) | | | |
| Dasyuridae | | | | |
| 62. | 24092 <i>Dasyurus geoffroyi</i> (Chuditch, Western Quoll) | | T | |
| 63. | 48070 <i>Phascogale tapoatafa</i> subsp. <i>wambenger</i> (South-western Brush-tailed Phascogale, Wambenger) | | S | |
| Delphinidae | | | | |
| 64. | 30954 <i>Tursiops aduncus</i> (Indo-Pacific Bottlenose Dolphin) | | | |
| Dicruridae | | | | |
| 65. | 24443 <i>Grallina cyanoleuca</i> (Magpie-lark) | | | |
| 66. | 48096 <i>Rhipidura albiscapa</i> (Grey Fantail) | | | |
| 67. | 25614 <i>Rhipidura leucophrys</i> (Willie Wagtail) | | | |
| Dytiscidae | | | | |
| 68. | <i>Dytiscidae</i> sp. | | | |
| Ecnomidae | | | | |
| 69. | <i>Ecnomidae</i> sp. | | | |
| Elapidae | | | | |
| 70. | 43384 <i>Hydrophis platurus</i> (Yellow-bellied Seasnake) | | | |
| 71. | 25248 <i>Neelaps bimaculatus</i> (Black-naped Snake) | | | |
| 72. | 25253 <i>Parasuta gouldii</i> | | | |
| 73. | 25511 <i>Pseudonaja affinis</i> (Dugite) | | | |
| 74. | 25266 <i>Simoselaps bertholdi</i> (Jan's Banded Snake) | | | |
| Ephydriidae | | | | |
| 75. | <i>Ephydriidae</i> sp. | | | |
| Erpobdellidae | | | | |
| 76. | <i>Erpobdellidae</i> sp. | | | |
| Falconidae | | | | |
| 77. | 25622 <i>Falco cenchroides</i> (Australian Kestrel, Nankeen Kestrel) | | | |
| 78. | 25623 <i>Falco longipennis</i> (Australian Hobby) | | | |
| Felidae | | | | |
| 79. | 24041 <i>Felis catus</i> (Cat) | Y | | |

| Name ID | Species Name | Naturalised | Conservation Code | ¹ Endemic To Query Area |
|------------------------|--|-------------|-------------------|------------------------------------|
| Galaxiidae | | | | |
| 80. | 34027 <i>Galaxiella nigrostriata</i> (Black-stripe Minnow, black-striped dwarf galaxias) | | | T |
| Gekkonidae | | | | |
| 81. | 24980 <i>Christinus marmoratus</i> (Marbled Gecko) | | | |
| Gobiidae | | | | |
| 82. | <i>Pseudogobius olorum</i> | | | |
| Gyrinidae | | | | |
| 83. | <i>Gyrinidae</i> sp. | | | |
| Haematopodidae | | | | |
| 84. | 24487 <i>Haematopus longirostris</i> (Pied Oystercatcher) | | | |
| Halcyonidae | | | | |
| 85. | 30901 <i>Dacelo novaeguineae</i> (Laughing Kookaburra) | Y | | |
| 86. | 25549 <i>Todiramphus sanctus</i> (Sacred Kingfisher) | | | |
| Hirundinidae | | | | |
| 87. | 24491 <i>Hirundo neoxena</i> (Welcome Swallow) | | | |
| 88. | 48061 <i>Petrochelidon nigricans</i> (Tree Martin) | | | |
| Hydrophilidae | | | | |
| 89. | <i>Hydrophilidae</i> sp. | | | |
| Hydropsychidae | | | | |
| 90. | <i>Hydropsychidae</i> sp. | | | |
| Hylidae | | | | |
| 91. | 25378 <i>Litoria adelaidensis</i> (Slender Tree Frog) | | | |
| 92. | 25388 <i>Litoria moorei</i> (Motorbike Frog) | | | |
| Hyriidae | | | | |
| 93. | 34113 <i>Westralunio carteri</i> (Carter's Freshwater Mussel) | | | T |
| Kogiidae | | | | |
| 94. | 24071 <i>Kogia sima</i> (Dwarf Sperm Whale) | | | Y |
| Lamnidae | | | | |
| 95. | 34031 <i>Carcharodon carcharias</i> (Great White Shark) | | | T |
| Laridae | | | | |
| 96. | <i>Chroicocephalus novaehollandiae</i> | | | |
| 97. | 48587 <i>Hydroprogne caspia</i> (Caspian Tern) | | | IA |
| 98. | 48597 <i>Thalasseus bergii</i> (Crested Tern) | | | IA |
| Leporidae | | | | |
| 99. | 24085 <i>Oryctolagus cuniculus</i> (Rabbit) | Y | | |
| Leptoceridae | | | | |
| 100. | <i>Leptoceridae</i> sp. | | | |
| Leptophlebiidae | | | | |
| 101. | <i>Leptophlebiidae</i> sp. | | | |
| Libellulidae | | | | |
| 102. | <i>Libellulidae</i> sp. | | | |
| Limnodynastidae | | | | |
| 103. | 25410 <i>Heleioporus eyrei</i> (Moaning Frog) | | | |
| 104. | 25415 <i>Limnodynastes dorsalis</i> (Western Banjo Frog) | | | |
| Macropodidae | | | | |
| 105. | 24132 <i>Macropus fuliginosus</i> (Western Grey Kangaroo) | | | |
| Maluridae | | | | |
| 106. | 25654 <i>Malurus splendens</i> (Splendid Fairy-wren) | | | |
| Meliphagidae | | | | |
| 107. | 24560 <i>Acanthorhynchus superciliosus</i> (Western Spinebill) | | | |
| 108. | 24561 <i>Anthochaera carunculata</i> (Red Wattlebird) | | | |
| 109. | 24567 <i>Epthianura albifrons</i> (White-fronted Chat) | | | |
| 110. | 25661 <i>Lichmera indistincta</i> (Brown Honeyeater) | | | |
| 111. | 24596 <i>Phylidonyris novaehollandiae</i> (New Holland Honeyeater) | | | |
| Meropidae | | | | |
| 112. | 24598 <i>Merops ornatus</i> (Rainbow Bee-eater) | | | |
| Mesoveliidae | | | | |
| 113. | <i>Mesoveliidae</i> sp. | | | |

| Name ID | Species Name | Naturalised | Conservation Code | ¹ Endemic To Query Area |
|--------------------------|---|-------------|-------------------|------------------------------------|
| Motacillidae | | | | |
| 114. | 25670 <i>Anthus australis</i> (Australian Pipit) | | | |
| Muridae | | | | |
| 115. | 24215 <i>Hydromys chrysogaster</i> (Water-rat, Rakali) | | P4 | |
| 116. | 24223 <i>Mus musculus</i> (House Mouse) | Y | | |
| 117. | 24245 <i>Rattus rattus</i> (Black Rat) | Y | | |
| Myobatrachidae | | | | |
| 118. | 25398 <i>Crinia georgiana</i> (Quacking Frog) | | | |
| 119. | 25399 <i>Crinia glauerti</i> (Clicking Frog) | | | |
| 120. | 25400 <i>Crinia insignifera</i> (Squelching Froglet) | | | |
| 121. | 25404 <i>Geocrinia leai</i> (Ticking Frog) | | | |
| 122. | 25433 <i>Pseudophryne guentheri</i> (Crawling Toadlet) | | | |
| Nannopercidae | | | | |
| 123. | <i>Edelia vittata</i> | | | |
| Nemeseiidae | | | | |
| 124. | <i>Aname mainae</i> | | | |
| Neosittidae | | | | |
| 125. | 25673 <i>Daphoenositta chrysoptera</i> (Varied Sittella) | | | |
| Notonectidae | | | | |
| 126. | <i>Notonectidae</i> sp. | | | |
| Oligochaeta | | | | |
| 127. | <i>Oligochaeta</i> sp. | | | |
| Otariidae | | | | |
| 128. | 24209 <i>Arctocephalus tropicalis</i> (Subantarctic fur-seal) | | T | |
| Pachycephalidae | | | | |
| 129. | 25675 <i>Colluricincla harmonica</i> (Grey Shrike-thrush) | | | |
| 130. | 25680 <i>Pachycephala rufiventris</i> (Rufous Whistler) | | | |
| Pardalotidae | | | | |
| 131. | 25681 <i>Pardalotus punctatus</i> (Spotted Pardalote) | | | |
| 132. | 25682 <i>Pardalotus striatus</i> (Striated Pardalote) | | | |
| Pelecanidae | | | | |
| 133. | 24648 <i>Pelecanus conspicillatus</i> (Australian Pelican) | | | |
| Peramelidae | | | | |
| 134. | 48588 <i>Isodon fusciventer</i> (Quenda, southwestern brown bandicoot) | | P4 | |
| Perthidae | | | | |
| 135. | <i>Perthidae</i> sp. | | | |
| Petroicidae | | | | |
| 136. | 48066 <i>Petroica boodang</i> (Scarlet Robin) | | | |
| Phalacrocoracidae | | | | |
| 137. | <i>Microcarbo melanoleucos</i> | | | |
| 138. | 25697 <i>Phalacrocorax carbo</i> (Great Cormorant) | | | |
| 139. | 25698 <i>Phalacrocorax melanoleucos</i> (Little Pied Cormorant) | | | |
| 140. | 24667 <i>Phalacrocorax sulcirostris</i> (Little Black Cormorant) | | | |
| 141. | 25699 <i>Phalacrocorax varius</i> (Pied Cormorant) | | | |
| Phalangeridae | | | | |
| 142. | 24158 <i>Trichosurus vulpecula</i> subsp. <i>vulpecula</i> (Common Brushtail Possum) | | | |
| Phasianidae | | | | |
| 143. | 24671 <i>Coturnix pectoralis</i> (Stubble Quail) | | | |
| Phocidae | | | | |
| 144. | 24213 <i>Mirounga leonina</i> (Southern Elephant Seal) | | | |
| Physidae | | | | |
| 145. | <i>Physidae</i> sp. | | | |
| Podargidae | | | | |
| 146. | 25703 <i>Podargus strigoides</i> (Tawny Frogmouth) | | | |
| Podicipedidae | | | | |
| 147. | 24681 <i>Poliiocephalus poliocephalus</i> (Hoary-headed Grebe) | | | |
| 148. | 25705 <i>Tachybaptus novaehollandiae</i> (Australasian Grebe, Black-throated Grebe) | | | |
| 149. | 24682 <i>Tachybaptus novaehollandiae</i> subsp. <i>novaehollandiae</i> (Australasian Grebe, Black-throated Grebe) | | | |

| Name ID | Species Name | Naturalised | Conservation Code | ¹ Endemic To Query Area |
|-------------------------|---|-------------|-------------------|------------------------------------|
| Poeciliidae | | | | |
| 150. | <i>Gambusia affinis</i> | | | |
| Procellariidae | | | | |
| 151. | 24693 <i>Pachyptila desolata</i> (Antarctic Prion) | | | |
| Pseudocheiridae | | | | |
| 152. | 24166 <i>Pseudocheirus occidentalis</i> (Western Ringtail Possum, ngwayir) | | T | |
| Psittacidae | | | | |
| 153. | <i>Barnardius zonarius</i> | | | |
| 154. | 24721 <i>Cacatua galerita</i> subsp. <i>galerita</i> (Sulphur-crested Cockatoo) | Y | | |
| 155. | 25715 <i>Cacatua roseicapilla</i> (Galah) | | | |
| 156. | 25716 <i>Cacatua sanguinea</i> (Little Corella) | | | |
| 157. | 25717 <i>Calyptorhynchus banksii</i> (Red-tailed Black-Cockatoo) | | | |
| 158. | 24731 <i>Calyptorhynchus banksii</i> subsp. <i>naso</i> (Forest Red-tailed Black Cockatoo) | | T | |
| 159. | 24733 <i>Calyptorhynchus baudinii</i> (Baudin's Cockatoo, White-tailed Long-billed Black Cockatoo) | | T | |
| 160. | 24734 <i>Calyptorhynchus latirostris</i> (Carnaby's Cockatoo, White-tailed Short-billed Black Cockatoo) | | T | |
| 161. | 48400 <i>Calyptorhynchus</i> sp. (white-tailed black cockatoo) | | T | |
| 162. | 24738 <i>Neophema elegans</i> (Elegant Parrot) | | | |
| 163. | 24747 <i>Platycercus spurius</i> (Red-capped Parrot) | | | |
| 164. | 25721 <i>Platycercus zonarius</i> (Australian Ringneck, Ring-necked Parrot) | | | |
| 165. | 25722 <i>Polytelis anthopeplus</i> (Regent Parrot) | | | |
| 166. | <i>Purpurecephalus spurius</i> | | | |
| Pygopodidae | | | | |
| 167. | 25005 <i>Lialis burtonis</i> | | | |
| Rallidae | | | | |
| 168. | 25727 <i>Fulica atra</i> (Eurasian Coot) | | | |
| 169. | 24761 <i>Fulica atra</i> subsp. <i>australis</i> (Eurasian Coot) | | | |
| 170. | 25729 <i>Gallinula tenebrosa</i> (Dusky Moorhen) | | | |
| 171. | 24763 <i>Gallinula tenebrosa</i> subsp. <i>tenebrosa</i> (Dusky Moorhen) | | | |
| 172. | 25731 <i>Porphyrio porphyrio</i> (Purple Swamphen) | | | |
| 173. | 24767 <i>Porphyrio porphyrio</i> subsp. <i>bellus</i> (Purple Swamphen) | | | |
| Recurvirostridae | | | | |
| 174. | 24774 <i>Cladorhynchus leucocephalus</i> (Banded Stilt) | | | |
| 175. | 25734 <i>Himantopus himantopus</i> (Black-winged Stilt) | | | |
| 176. | 24776 <i>Recurvirostra novaehollandiae</i> (Red-necked Avocet) | | | |
| Salticidae | | | | |
| 177. | <i>Maratus pavonis</i> | | | |
| Scincidae | | | | |
| 178. | 42368 <i>Acritoscincus trilineatus</i> (Western Three-lined Skink) | | | |
| 179. | 30893 <i>Cryptoblepharus buchananii</i> | | | |
| 180. | 25047 <i>Ctenotus impar</i> | | | |
| 181. | 41641 <i>Ctenotus ora</i> (Coastal Plains Skink) | | P3 | |
| 182. | 25100 <i>Egernia napoleonis</i> | | | |
| 183. | 25119 <i>Hemiergis quadrilineata</i> | | | |
| 184. | 25133 <i>Lerista elegans</i> | | | |
| 185. | 25147 <i>Lerista lineata</i> (Perth Slider, Lined Skink) | | P3 | |
| 186. | 25184 <i>Menetia greyii</i> | | | |
| 187. | 25191 <i>Morethia lineocellata</i> | | | |
| 188. | 25519 <i>Tiliqua rugosa</i> | | | |
| 189. | 25207 <i>Tiliqua rugosa</i> subsp. <i>rugosa</i> | | | |
| Scolopacidae | | | | |
| 190. | 41323 <i>Actitis hypoleucos</i> (Common Sandpiper) | | IA | |
| 191. | 25736 <i>Arenaria interpres</i> (Ruddy Turnstone) | | IA | |
| 192. | 24779 <i>Calidris acuminata</i> (Sharp-tailed Sandpiper) | | IA | |
| 193. | 24784 <i>Calidris ferruginea</i> (Curlew Sandpiper) | | T | |
| 194. | 24788 <i>Calidris ruficollis</i> (Red-necked Stint) | | IA | |
| 195. | 24790 <i>Calidris tenuirostris</i> (Great Knot) | | T | |
| 196. | 24798 <i>Numenius madagascariensis</i> (Eastern Curlew) | | T | |
| 197. | 24803 <i>Tringa brevipes</i> (Grey-tailed Tattler) | | P4 | |
| 198. | 24808 <i>Tringa nebularia</i> (Common Greenshank, greenshank) | | IA | |
| Simuliidae | | | | |
| 199. | <i>Simuliidae</i> sp. | | | |
| Sphaeriidae | | | | |
| 200. | <i>Sphaeriidae</i> sp. | | | |

| Name ID | Species Name | Naturalised | Conservation Code | ¹ Endemic To Query Area |
|--------------------------|---|-------------|-------------------|------------------------------------|
| Spheniscidae | | | | |
| 201. | 25746 <i>Eudyptula minor</i> (Little Penguin) | | | |
| 202. | 24818 <i>Eudyptula minor subsp. novaehollandiae</i> (Little Penguin) | | | |
| Suidae | | | | |
| 203. | 24259 <i>Sus scrofa</i> (Pig) | Y | | |
| Sylviidae | | | | |
| 204. | 25758 <i>Megalurus gramineus</i> (Little Grassbird) | | | |
| Threskiornithidae | | | | |
| 205. | 24841 <i>Platalea flavipes</i> (Yellow-billed Spoonbill) | | | |
| 206. | 24845 <i>Threskiornis spinicollis</i> (Straw-necked Ibis) | | | |
| Triaenonychidae | | | | |
| 207. | <i>Nunciella aspera</i> | | | |
| Trombidiformes | | | | |
| 208. | <i>Acariformes sp.</i> | | | |
| Varanidae | | | | |
| 209. | 25218 <i>Varanus gouldii</i> (Bungarra or Sand Monitor) | | | |
| 210. | 25225 <i>Varanus rosenbergi</i> (Heath Monitor) | | | |
| Vespertilionidae | | | | |
| 211. | 24186 <i>Chalinolobus gouldii</i> (Gould's Wattled Bat) | | | |
| 212. | 24189 <i>Falsistrellus mackenziei</i> (Western False Pipistrelle, Western Falsistrelle) | | P4 | |
| 213. | 24194 <i>Nyctophilus geoffroyi</i> (Lesser Long-eared Bat) | | | |
| 214. | 24206 <i>Vespadelus regulus</i> (Southern Forest Bat) | | | |
| Zodariidae | | | | |
| 215. | <i>Pentastemon intermedium</i> | | | |
| Zosteropidae | | | | |
| 216. | 25765 <i>Zosterops lateralis</i> (Grey-breasted White-eye, Silveryeye) | | | |

Conservation Codes
T - Rare or likely to become extinct
X - Presumed extinct
IA - Protected under international agreement
S - Other specially protected fauna
1 - Priority 1
2 - Priority 2
3 - Priority 3
4 - Priority 4
5 - Priority 5

¹ For NatureMap's purposes, species flagged as endemic are those whose records are wholly contained within the search area. Note that only those records complying with the search criterion are included in the calculation. For example, if you limit records to those from a specific datasource, only records from that datasource are used to determine if a species is restricted to the query area.

Appendix D Threatened fauna evaluation

Table 1) below provides an evaluation of the presence of habitat and the likelihood of occurrence for conservation significant (target) fauna species. The species list was derived species lists from database searches (Naturemap and PMST reporting tool, 2020), literature and expert consultation, assessed against habitat observed within the study area. The potential to be impacted depends on the final nature of the final impacts proposed, habitat utilised by the target species and the likelihood of occurrence.

In the evaluation, the presence of habitat is given three categories:

- **Present:** Potential or known habitat is present within the project area.
- **Marginal:** Habitat present is not typical but may be suitable, or habitat is typical, but condition and microhabitat requirements of species are not present.
- **Absent:** No potential or known habitat is present within the project area.

There are four categories for likelihood of occurrence:

- **Nil:** Species known or predicted to occur within the locality but no suitable habitat within the project area.
- **Unlikely:** Species known or predicted within the locality. Suitable habitat may be present in the project area, but the proximity of nearest records suggests it is unlikely to occur.
- **Possible:** Suitable habitat present and the species could occur in the project area based on the proximity of nearest records.
- **Present:** Species was recorded during the field investigations

The following have been excluded from the tables as they are not relevant to the proposal or would not be impacted:

- Marine (e.g. seals, dolphins, whales, penguins).
- Marine migratory species (e.g. Albatrosses) or where breeding is in the northern hemisphere, e.g. those from the family Scolopacidae: Sandpipers and other shorebirds and waders.
- Species considered regionally extinct (e.g. Malleefowl).

Conservation status is as per the (federal) EPBC Act and (WA) DBCA Parks and Wildlife Service's Threatened and Priority Fauna List last updated 10/04/2019, under the *Wildlife Conservation (Specially Protected Fauna) Notice 2018* made by the Minister for Environment under section 14(4) Part 2 of *Biodiversity Conservation Regulations 2018*.

Refer to Appendix E for Conservation Codes.

Table 1) Evaluation of the presence of habitat and the likelihood of occurrence for conservation fauna significant species within the study area

| Class | Family Genus species | Vernacular | Status Federal | Stat. WA | Requirements | Presence of habitat | Likelihood of occurrence |
|-------|--|----------------------------------|-------------------|-------------|--|------------------------|--------------------------------|
| AVES | Ardeidae <i>Ardea ibis</i> | Cattle Egret | IA | - | Waders that occur in stock paddocks, pastures, crop lands, wetlands, mudflats, drains, irrigation areas and estuaries (Pizzey and Knight 2007). | Present | Possible visitor – foraging |
| | <i>Ardea modesta</i> | Great Egret | IA | - | | | |
| | <i>Botaurus poiciloptilus</i> | Australasian Bittern | EN | EN | The Australasian Bittern occurs in terrestrial freshwater wetlands and, rarely, estuarine habitats. In the south-west it is found in beds of tall rush mixed with, or near, short fine sedge or open pools. The species also occurs around swamps, lakes, pools, rivers and channels fringed with lignum (<i>Muehlenbeckia</i> sp.), canegrass (<i>Eragrostis</i> sp.) or other dense vegetation. The species occasionally ventures into areas of open water or onto banks. In the SW WA, it is confined to a relatively small number of regularly occupied locations. These locations probably number less than 70, including: less than five north of Perth; less than 10 in the greater Perth metropolitan area; less than 10 south to Busselton; less than 10 in the Lake Muir district; less than 10 from Augusta to Walpole; less than 10 around Albany; and less than 10 around Esperance and Cape Arid. Most of these sites are discrete basin/sumpland wetlands with local catchments, and many depend on the surface expression of groundwater (SPRAT 2017). | Absent | Unlikely |
| | <i>Ixobrychus flavicollis</i> | Black Bittern | | P2 | Found in both terrestrial and estuarine wetlands, generally in areas of permanent water and dense vegetation, e.g. shadowy leafy waterside trees: casuarinas, eucalypts, paperbarks, tidal creeks and mudflats. In the case that permanent water is present, the species may also occur in flooded grassland or adjacent forest and woodland. It nests on a sheltered horizontal branch over water (Pizzey and Knight 2007). | Marginal | Unlikely |
| | Cacatuidae <i>Calyptorhynchus banksii naso</i> | Forest Red-tailed Black Cockatoo | VU | VU | The Forest Red-tailed Black Cockatoo inhabits the dense Jarrah, Karri and Marri forests receiving more than 600 mm rainfall annually (SPRAT 2018). The FRTBC occurs within the same habitat as the Baudin's Cockatoo. FRTBC nest in Jarrah, Karri, Marri and Wandoo favouring large top entry hollows with entrances ranging from 12–14 cm in | Present | Present, breeding and foraging |

| Class | Family Genus species | Vernacular | Status Federal | Stat. WA | Requirements | Presence of habitat | Likelihood of occurrence |
|-------|------------------------------------|--------------------|-------------------|-------------|---|------------------------|---------------------------------------|
| AVES | | | | | diameter and hollow depth one to five metres) (SEWPaC, 2012) (Johnson and Kirkby, Undated). It breeds between February to December (with a peak between October and December, also a peak in some years in April-May) probably every two years – on the Swan Coastal Plain breeding has been recorded in November–December (Johnson and Kirkby, Undated). The species predominately feeds on seeds from Marri and Jarrah fruits and Blackbutt, Albany Blackbutt, Forest Sheoak, Snottygobble and the non-indigenous native Spotted Gum and Cape Lilac within its home range of about 116-187 ha (SPRAT 2018). | | |
| | <i>Calyptorhynchus baudinii</i> | Baudin's Cockatoo | EN | EN | Baudin's Cockatoo is mainly found in eucalypt forests, especially Jarrah -Marri forest, Karri forest, and less frequently in woodlands of Wandoo, Blackbutt, Flooded Gum Yate, partly cleared farmlands and urban areas including roadside trees and house gardens. This cockatoo forages at all levels of the forest from the canopy to the ground, often feeding in the understorey on proteaceous trees and shrubs, especially Banksia, and in orchards both in trees and on dropped or fallen fruit on the ground (Johnson and Kirkby, Undated). Preferred roosts are in areas with a dense canopy close to permanent sources of water (SPRAT 2018). The range of the species during the non-breeding season (breeds in August though to late December) may be determined by the distribution of Marri, and that nesting might be confined to areas in which Karri occurs (SPRAT 2018). It is known to nest in hollows of Eucalypts usually at some height (Pizzey and Knight 2007), often 30-50m above ground (Jupp 2000). Tree hollows usually have an entrance of 30-40cm, >30cm deep and are mostly vertical (SPRAT 2018) (Johnson and Kirkby, Undated). | Present | Possible visitor – foraging/ breeding |
| | <i>Calyptorhynchus latirostris</i> | Carnaby's Cockatoo | EN | EN | This species is a postnuptial nomad, moving west after breeding. Carnaby's Cockatoo mainly occurs in or near eucalypt woodlands, especially those dominated by Wandoo or Salmon Gum, and sometimes reported in forests of Marri, Jarrah, Karri and Tuart. Nesting hollows may be located anywhere from 2 m to >10 m from ground, mainly in the Wheatbelt (Cale 2003, SPRAT 2009, WA Museum 2010). | Present | Present, breeding and foraging |

| Class | Family Genus species | Vernacular | Status Federal | Stat. WA | Requirements | Presence of habitat | Likelihood of occurrence |
|-------|--|-----------------------------|-------------------|-------------|--|------------------------|---------------------------------------|
| | | | | | <p>It is known to forage in native shrubland, kwongan heathland and woodland dominated by proteaceous plant species such as Banksia spp. (including Dryandra spp.), Hakea spp. and Grevillea spp. Forages in pine plantations, eucalypt woodland and forest that contains foraging species. Also individual trees and small stands of these species (SEWPAC 2012).</p> <p>This species is currently expanding its breeding range westward and south into the Jarrah-Marri forests of the Darling Scarp and into the Tuart forests of the Swan Coastal Plain. This may be due to climate change. Breeding occurs mainly from early July to mid-December. Breeding success is largely dependent on suitable feeding habitat adjacent to the nest site to provide the necessary food for the survival of the chick, for example adjacent pine forest or remnant vegetation (Johnson and Kirkby, Undated).</p> | | |
| | Falconidae <i>Falco peregrinus</i> | Peregrine Falcon | - | OS | <p>Peregrine Falcons occur in woodland, plains, gorges, wetlands but tend to breed either in stick-nests in trees or nest on cliff ledges. It appears that hollows and large abandoned nests of other birds may be used where cliff ledges are limited. Breeds Aug-Dec. Where good habitat occurs, and the density of Peregrine Falcons is high, active nests may occur within 2.5km of each other. The diet of the Peregrine Falcon includes wood duck, pigeons and doves, galahs, rosellas and cockatoo, starlings and larks (Olsen et al. 2006).</p> | Present | Possible visitor – foraging/ breeding |
| | Strigidae <i>Ninox connivens connivens</i> | Barking Owl (SW pop.) | - | P3 | <p>Occurs in forest, woodlands, dense scrub, foothills, river red gums and other large trees near water courses penetrating open country. Nests in large hollows (Pizzey and Knight 2007). A late winter breeder with most eggs laid July to September, the young are fledged in about 35 days. There are no local records (within 10km).</p> | Present | Possible visitor – foraging/ breeding |
| | <i>Tyto novaehollandiae subsp. novaehollandiae</i> | Masked Owl (southern subsp) | - | P3 | <p>Inhabits forests, open woodlands and farmlands with large trees, including timber watercourses paperbark woodlands. Widespread but very sparse, they breed any time of the year when conditions are favourable with a nesting period of about three months (Pizzey and Knight 2007).</p> | Present | Possible visitor – foraging/ breeding |

| Class | Family Genus species | Vernacular | Status Federal | Stat. WA | Requirements | Presence of habitat | Likelihood of occurrence |
|---------|--|----------------------------------|-------------------|-------------|---|---|--------------------------------|
| MAMMALS | Dasyuridae <i>Dasyurus geoffroii</i> | Chuditch | VU | VU | Quolls may occupy a range of habitats including forest, woodland and desert, though in the SW they are largely restricted to Jarrah forest or scattered through the southern and eastern wheat belt (DEC 2010). Current records indicated that this only represents approximately 5% of their former range. Habitat critical to Western Quoll are large areas of undisturbed habitat which a sufficient variety of key food and other resources such as large hollow logs, burrows or small caves at ground level for denning. To be suitable as den sites, logs must have a diameter of at least 30 cm but usually greater than 50 cm, a hollow diameter of 7–20 cm and generally 1m long (Orell & Morris 1994). Annually, an adult female Chuditch will utilise an estimated average of 66 logs and 110 burrows within her home range. A large amount of den sites is required for both sexes. They occupy relatively large home ranges, with males utilizing over 15 km ² and females, 3-4 km ² (Orell & Morris 1994). | Unlikely due to small patch size, lack of cover and quality den habitat | Unlikely |
| | <i>Phascogale tapoatafa</i> | Southern Brush-tailed Phascogale | - | S | This arboreal species is found in a variety of forest types. Ideal habitat for this species consists of dry sclerophyll forest and open woodland (Jarrah, Marri, and mixed Jarrah Karri) that contain hollow bearing trees and sparse ground cover. Their many nesting sites include hollow tree limbs, rotten stumps and even birds' nests. Lactating females prefer a large tree cavity with a small entrance with a nest made of bark, feathers and fur. A female's home range covers 20 to 70 hectares, a male's home ranges over laps females and increases during breeding season. It is predominantly carnivorous, foraging on arthropods, invertebrates, small vertebrates and nectar (Strahan 1995). | Present | Possible – foraging/ breeding |
| | Muridae <i>Hydromys chrysogaster</i> | Water Rat | - | P4 | The Water rat is usually found in permanent fresh or brackish water but can be found in marine environments. Fresh water habitats include swamps, lakes, dams even urban drainage swamps. Typically forages close to the shoreline, restricting its movements to shallow water (up to 2 m in depth) (CSIRO, 2004). | Absent | Unlikely |

| Class | Family Genus species | Vernacular | Status Federal | Stat. WA | Requirements | Presence of habitat | Likelihood of occurrence |
|-------|---|------------------------------|-------------------|-------------|---|-----------------------------------|---------------------------------------|
| | <i>Peramelidae</i> <i>Isoodon obesulus</i> <i>fusciventer</i> | Southern Brown Bandicoot | - | P4 | Bandicoot habitat consists of dense scrubby, often swampy vegetation with a dense cover up to one metre high particularly near watercourses/wetlands. It often feeds in adjacent forest (Jarrah and Wandoo) and woodlands that are burnt on a regular basis. Nests can be concealed next to or under old logs, shrubs or piles of debris and are made up of ground litter piled up over a shallow depression providing internal chambers. Home ranges vary with population density and range from 5-8.6 ha for males and 1-6 ha for females (DEC 2010). Feed on a variety of ground-dwelling invertebrates and the fruit-bodies of hypogeous fungi. Their searches for food often create distinctive conical holes in the soil (DECC 2010). | Absent. No understorey available. | Unlikely |
| | Pseudocheiridae <i>Pseudocheirus</i> <i>occidentalis</i> | Western Ringtail Possum | CR | CR | Present populations mostly inhabit Peppermint and Peppermint-Tuart associations from Bunbury to Albany (SPRAT 2018). In dense, coastal Peppermint forest, home ranges are about 0.5 hectares to 1.5 ha and in eucalypt forests about 2.5 ha. In the northern jarrah forests, home ranges are larger and have been recorded to at least 5.6 ha. Peppermint leaves form the basis of the WRP diet in coastal areas (between 79-100% based on a study of WRP near Busselton by Jones et al. 1994), but when unavailable, the dominant myrtaceous species are preferred. In the inland forest, Jarrah and Marri the main food source. Garden plant varieties are also exploited in urban areas. WRP use a range of nest and shelter sites to avoid predators and exposure to the weather. Dreys are constructed in the canopy if hollows are not available. Adequate nest and shelter sites are necessary components of good quality habitat (Jones 1994, Shedley and Williams 2014). | Present | Present in Lot 8 – foraging/ breeding |
| | Vespertilionidae <i>Falsistrellus</i> <i>mackenziei</i> | Western False Pipistrelle | - | P4 | It occurs in wet sclerophyll forest dominated by Karri (<i>Eucalyptus diversicolor</i>), and in the high rainfall zones of the Jarrah (<i>E. marginata</i>) and Tuart (<i>E. gomphocephala</i>) forests. It has also been recorded in mixed Tuart-Jarrah tall woodlands on the adjacent coastal plain. Marri (<i>E. calophylla</i>), Sheoak (<i>Casuarina heugeliana</i>) and Peppermint (<i>Agonis flexuosa</i>) trees are often co-dominant | Present | Possible – foraging/ breeding |

| Class | Family Genus species | Vernacular | Status Federal | Stat. WA | Requirements | Presence of habitat | Likelihood of occurrence |
|----------|--|--|-------------------|-------------|--|--|--------------------------------|
| | | | | | at its collection localities (DotEE, 2018). This species roosts in tree hollows (Phillips & Inwards 1985) in colonies of 5 to 30 bats (Aust Museum, 2009). The species feed on flying insects between below the forest canopy. | | |
| REPTILES | Scincidae <i>Ctenotus ora</i> | Coastal Plains Skink | - | P3 | <i>Ctenotus ora</i> is a recently described species of medium sized (6cm) skink with a restricted range within the southern Swan Coastal Plain and Cape Naturaliste area, as far north as Pinjarra and south as far as Yallingup (Kay & Keogh 2012) and in Dunsborough (Ecoscape 2012). It has previously been recorded in areas with sandy substrates and low vegetation (including heath) in open Eucalyptus/Corymbia woodland over Banksia in the sandy coastal plain and coastal dunes (Kay & Keogh 2012). | Marginal due to the degraded condition of the study area | Unlikely |
| | <i>Lerista lineata</i> | Perth Slider | - | P3 | Occurs from Perth to Mandurah with a historic record in Busselton (Wilson and Swan 2008). The species generally occurs within Banksia woodland, sandy coastal heath and low shrubland. Along the Swan Coastal Plain, its geographic range is restricted to white or pale sands which support Banksia associated woodlands, heathlands and shrublands on the Bassendean and Spearwood dune vegetation complexes. This species prefers areas supporting a low percentage of clay and does not occur in areas of heavily waterlogged soils, such as dampland and swamp areas (Phoenix Environmental Sciences 2011). | Marginal due to the degraded condition of the study area | None |
| FISH | Galaxiidae <i>Galaxiella munda</i> | Mud minnow, Western dwarf galaxias | - | EN | Occur in slow-running, tea-colored streams usually in sandy areas. Also found in swamps, small ponds and roadside ditches. Also lives in the vegetated shallows of some freshwater lakes. Water is typically acidic (pH 4.5-6.5) and darkly tannin-stained. An inhabitant of temporary waters, capable of aestivating in damp bottom sediments over summer (Allen et al 2002) (Smith et al 2002). | Absent | None |

| Class | Family Genus species | Vernacular | Status Federal | Stat. WA | Requirements | Presence of habitat | Likelihood of occurrence |
|---------------|---|---------------------------------------|-------------------|-------------|--|------------------------|--------------------------------|
| INVERTEBRATES | Percichthyidae <i>Nannatherina balstoni</i> | Balston's Pygmy Perch | VU | VU | Balston's Pygmy Perch is a small freshwater fish that grows to a maximum length of around 90 mm (commonly 60 mm). This species is brownish dorsally and silver below, usually with a prominent brown mid-lateral stripe and a series of vertical brown bars on sides giving a cross-hatched pattern. Balston's Pygmy Perch inhabits acidic, tannin-stained freshwater pools, streams and lakes in peat flats within 30 km of the coast of south-west Western Australia, preferring shallow water, and commonly associated with tall sedge thickets and inundated riparian vegetation (SPRAT 2018). There are no local records (within 10km). | Absent | None |
| | Hyriidae <i>Westralunio carteri</i> | Carters Freshwater Mussel | VU | VU | Carters Freshwater Mussel is the only freshwater mussel found in southwest WA. It is a bivalve found in freshwater streams, rivers, billabongs, ponds, wetlands and lakes inland from the coast mostly areas with muddy, silty and sandy bottoms and flowing permanent water. Tracks can be seen along banks and sandy/muddy patches of stream bed where they are present (http://www.musselwatchwa.com). Native fish are critical to the Mussel's lifecycle - larval mussels attach themselves to native fish to spread their population and develop into juvenile mussels. Mussels move along the bottom using a muscular tongue-like appendage known as a foot. Unlike their marine and estuarine cousins, they do not attach to structures. This allows them to move with receding water levels and position themselves to the best feeding spots (Murdoch University, 2010). | Absent | None |
| | Idiopidae <i>Idiosoma sigillatum</i> | Swan Coastal Plain Trapdoor Spider | - | P3 | Lives in remnant woodland on the Swan Coastal Plain, using sheoak needles to make a rim around the burrow (Rix et al 2018). There are no local records (within 10km). | Absent | None |

References

- Allen, G.R., S.H. Midgley and M. Allen (2002). *Field guide to the freshwater fishes of Australia*. Western Australian Museum, Perth, Western Australia.
- Andrew, D. (2015) *The Complete Guide to Finding the Mammals of Australia*. CSIRO Publishing.
- Australia Museum (2014) Website, accessed 23/10/2014 from <http://australianmuseum.net.au/Quokka#sthash.mjeA3Cge.pdf>
- Burbidge, A, Woinarski, J, and Harrison, P. (2012) *The Action Plan for Australian Mammals*, CSIRO Publishing, pp 545
- Bush B., Maryan B., Browne-Cooper R., Robinson D. (2007) *Reptiles and Frogs in the Bush: Southwestern Australia*, University of Western Australia Press
- Cale, B. (2003) Carnaby's Black Cockatoo (*Calyptorhynchus latirostris*) Recovery Plan 2002-2012. Department of Conservation and Land Management, Perth.
- CSIRO (2004) 'Hydromys chrysogaster' Water for a healthy country – Taxon Attribute Profiles webpage, accessed online at <http://www.anbg.gov.au/cpbr/WfHC/Hydromys-chrysogaster/index.html>
- Department of Environment and Conservation (DEC) (2013). *Quokka Setonix brachyurus Recovery Plan. Wildlife Management Program No. 56*. Department of Environment and Conservation, Perth, WA.
- Department of Sustainability, Environment, Water, Population and Communities (SEWPAC) (2012) EPBC Act 1999 referral guidelines for three threatened black cockatoo species: Carnaby's cockatoo (endangered), *Calyptorhynchus latirostris*, Baudin's cockatoo (vulnerable), *Calyptorhynchus baudinii*, Forest red-tailed black cockatoo (vulnerable) *Calyptorhynchus banksii naso*
- Department of Parks and Wildlife (DPaW) (2014). Western Ringtail Possum (*Pseudocheirus occidentalis*) Recovery Plan. Wildlife Management Program No. 58. Department of Parks and Wildlife, Perth, WA.
- Ecoscape (Australia) Pty Ltd (Ecoscape) (2012) *Armstrong Reserve, Dunsborough Ctenotus ora Potential Impact Assessment*. Unpublished report for Capecare
- Inions, G.B., Tanton, M.T., and Davey, S.M. (1989) Effect of Fire on the Availability of Hollows in Trees Used by the Common Brushtail Possum, *Trichosurus vulpecula* Kerr, 1792, and the Ringtail Possum, *Pseudocheirus peregrinus* Boddaerts, 1785. Australian Wildlife Research 16(4) 449 – 458. CSIRO Publishing.
- Johnstone, R.E. and Kirkby, T. (undated) Carnaby's Cockatoo (*Calyptorhynchus latirostris*), Baudin's Cockatoo (*Calyptorhynchus baudinii*) and the Forest red-tailed Black Cockatoo (*Calyptorhynchus banksii naso*) on the Swan Coastal Plain (Lancelin–Dunsborough), Western Australia. Studies on distribution, status, breeding, food, movements and historical changes. A report prepared for the Dept of Planning.
- Jupp, T. (2000) The status of cockatoos in south-west Western Australia and conservation efforts by Perth Zoo, Int. Zoo Yb. 37: 80-86
- Kay, G.M. & Keogh, J.S. (2012). *Molecular phylogeny and morphological revision of the Ctenotus labillardieri (Reptilia: Squamata: Scincidae) species group and a new species of immediate conservation concern in the southwestern Australian biodiversity hotspot*. Zootaxa, vol. 3390, pp. 1-18.
- Menkorst, P., and Knight, F. (2013) *A Field Guide to Mammals of Australia* 3rd Ed.
- Murdoch University (2010) *WA's south-west muskels in serious decline* accessed <http://media.murdoch.edu.au/help-needed-to-strengthen-wa%E2%80%99s-south-west-muskels> in January 2015.

- Olsen, J., Fuentes, E. Dykstra, R. and Rose, A.B. (2006) 'Male Peregrine Falcon *Falco peregrinus* fledged from cliff-nest found breeding in stick-nest', Australian Field Ornithology 23: 8-14
- Orell, P. And Morris, K. (1994) *Chuditch Recovery Plan 1992-2001*, Department of Conservation and Land Management, WA
- Phillips, W. R. and Inwards, S. J. (1985) 'The *Tasmanian Pipistrelle*: *Pipistrellus tasmaniensis* Gould 1858: Annual activity and breeding cycles' *Macroderma* 1: 2-11.
- Phoenix Environmental Sciences (2011) Vertebrate Fauna Survey for the Roe Highway Extension Project. Unpublished report prepared for South Metro Connect, Perth, WA.
- Pizzey, G., Knight, F. & Menkhorst, F. (2007) *A field guide to the birds of Australia*, Sydney
- Rix, M., Huey, J., Cooper, S., Austin, A. and Harvey, (2018) Conservation systematics of the shield-backed trapdoor spiders of the nigrum-group (Mygalomorphae, Idiopidae, Idiosoma): integrative taxonomy reveals a diverse and threatened fauna from south-western Australia, *Zookeys*. (756): 1–121.
- Schodde, R. and Tidemann, S. C., Eds. (2007) *Readers Digest Complete Book of Australian Birds*, 2nd edition, Readers' Digest (Australia) Pty Ltd, NSW
- Shedley E and Williams K (2014) *An assessment of habitat for western ringtail possum (*Pseudocheirus occidentalis*) on the southern Swan Coastal Plain*. Unpublished report for the Department of Parks and Wildlife, Bunbury, Western Australia.
- Smith, K.D., Knott, B., Jasinska, E. (2002) *Biology of the Black-stripe minnow *Galaxiella nigrostriata*, (*Galaxiidae*) in an acidic, black-water lake in Melaleuca Park near Perth, Western Australia*. Records of the Western Australia Museum. Vol 21 : Part 3
- SPRAT (2009-2020) *Species Profile and Threat Database*, Department of the Environment, Water, Heritage and the Arts, Canberra website, <http://www.environment.gov.au/sprat>.
- Strahan, R. (1995) *The Mammals of Australia*, Strahan ed., Australian Museum/Reed Books.
- WA Museum (2010) *Carnaby's Cockatoo*, accessed online at <http://www.museum.wa.gov.au/explore/online-exhibitions/cockatoo-care/carnabys-cockatoo-in-October-2010>
- Wayne A (2005) The ecology of the Koomal (*Trichosurus vulpecular hypoleucus*) and Ngwayir (*Pseudocheirus occidentalis*) in the jarrah forests of south-western Australia. PhD Thesis, Australian National University, Canberra.
- Wilson, S. and Swan, G. (2017) *A Complete Guide to Reptiles of Australia*

Appendix E Representative site photos

Typical habitat in Lot 6



Typical habitat in Lot 6



Typical habitat in Lot 8



Typical habitat in Lot 8



Appendix F Potential fauna list and fauna recorded

| Class | Family | Scientific Name | Vernacular Name | Observed |
|----------|-----------------|------------------------------------|---------------------------|----------|
| AMPHIBIA | HYLIDAE | <i>Litoria adelaidensis</i> | Slender Tree Frog | |
| AMPHIBIA | HYLIDAE | <i>Litoria moorei</i> | Moore's Frog | |
| AMPHIBIA | LIMNODYNASTIDAE | <i>Heleioporus eyrei</i> | Moaning Frog | |
| AMPHIBIA | LIMNODYNASTIDAE | <i>Limnodynastes dorsalis</i> | Bullfrog | |
| AMPHIBIA | MYOBATRACHIDAE | <i>Crinia georgiana</i> | Quacking Froglet | |
| AMPHIBIA | MYOBATRACHIDAE | <i>Crinia glauerti</i> | Glauert's Froglet | |
| AMPHIBIA | MYOBATRACHIDAE | <i>Crinia insignifera</i> | Squelching Froglet | |
| AMPHIBIA | MYOBATRACHIDAE | <i>Crinia pseudinsignifera</i> | False Western Froglet | |
| AMPHIBIA | MYOBATRACHIDAE | <i>Geocrinia leai</i> | Ticking Frog | |
| AMPHIBIA | MYOBATRACHIDAE | <i>Metacrinia nicholli</i> | Nicholl's Toadlet | |
| AMPHIBIA | MYOBATRACHIDAE | <i>Pseudophryne guentheri</i> | Gunther's Toadlet | |
| AVES | ACANTHIZIDAE | <i>Acanthiza apicalis</i> | Inland Thornbill | |
| AVES | ACANTHIZIDAE | <i>Acanthiza chrysorrhoa</i> | Yellow-Rumped Thornbill | x |
| AVES | ACANTHIZIDAE | <i>Acanthiza inornata</i> | Western Thornbill | |
| AVES | ACANTHIZIDAE | <i>Gerygone fusca</i> | Western Gerygone | |
| AVES | ACANTHIZIDAE | <i>Sericornis frontalis</i> | White-Browed Scrubwren | |
| AVES | ACANTHIZIDAE | <i>Smicromis brevirostris</i> | Weebill | x |
| AVES | ACCIPITRIDAE | <i>Accipiter cirrocephalus</i> | Collared Sparrowhawk | |
| AVES | ACCIPITRIDAE | <i>Accipiter fasciatus</i> | Brown Goshawk | |
| AVES | ACCIPITRIDAE | <i>Aquila audax</i> | Wedge-Tailed Eagle | x |
| AVES | ACCIPITRIDAE | <i>Circus approximans</i> | Swamp Harrier | |
| AVES | ACCIPITRIDAE | <i>Circus assimilis</i> | Spotted Harrier | |
| AVES | ACCIPITRIDAE | <i>Elanus axillaris</i> | Black-Shouldered Kite | |
| AVES | ACCIPITRIDAE | <i>Haliaeetus leucogaster</i> | White-Bellied Sea-Eagle | |
| AVES | ACCIPITRIDAE | <i>Haliastur sphenurus</i> | Whistling Kite | |
| AVES | ACCIPITRIDAE | <i>Hamirostra isura</i> | Square-Tailed Kite | |
| AVES | ACCIPITRIDAE | <i>Hieraaetus morphnoides</i> | Little Eagle | |
| AVES | ACCIPITRIDAE | <i>Pandion haliaetus</i> | Osprey | |
| AVES | ACROCEPHALIDAE | <i>Acrocephalus australis</i> | Australian Reed Warbler | |
| AVES | AEGOTHELIDAE | <i>Aegotheles cristatus</i> | Australian Owlet-Nightjar | |
| AVES | ALCEDINIDAE | <i>Dacelo novaeguineae</i> | Kookaburra* | |
| AVES | ALCEDINIDAE | <i>Todiramphus sanctus</i> | Sacred Kingfisher | |
| AVES | ANATIDAE | <i>Anas castanea</i> | Chestnut Teal | |
| AVES | ANATIDAE | <i>Anas gracilis</i> | Grey Teal | |
| AVES | ANATIDAE | <i>Anas platyrhynchos</i> | Mallard Duck | |
| AVES | ANATIDAE | <i>Anas rhynchotis</i> | Australian Shoveler | |
| AVES | ANATIDAE | <i>Anas superciliosa</i> | Pacific Black Duck | x |
| AVES | ANATIDAE | <i>Aythya australis</i> | Hardhead | |
| AVES | ANATIDAE | <i>Biziura lobata</i> | Musk Duck | |
| AVES | ANATIDAE | <i>Chenonetta jubata</i> | Australian Wood Duck | x |
| AVES | ANATIDAE | <i>Cygnus atratus</i> | Black Swan | x |
| AVES | ANATIDAE | <i>Malacorhynchus membranaceus</i> | Pink-Eared Duck | |
| AVES | ANATIDAE | <i>Oxyura australis</i> | Blue-Billed Duck | |
| AVES | ANATIDAE | <i>Stictonetta naevosa</i> | Freckled Duck | |
| AVES | ANATIDAE | <i>Tadorna tadornoides</i> | Australian Shelduck | |

| | | | | |
|------|---------------|---|---------------------------|---|
| AVES | ANHINGIDAE | <i>Anhinga novaehollandiae</i> | Australasian Darter | |
| AVES | ARDEIDAE | <i>Ardea ibis</i> | Cattle Egret | |
| AVES | ARDEIDAE | <i>Ardea modesta</i> | Eastern Great Egret | |
| AVES | ARDEIDAE | <i>Ardea novaehollandiae</i> | White-Faced Heron | |
| AVES | ARDEIDAE | <i>Ardea pacifica</i> | White-Necked Heron | |
| AVES | ARDEIDAE | <i>Botaurus poiciloptilus</i> | Australasian Bittern | |
| AVES | ARDEIDAE | <i>Egretta garzetta</i> | Little Egret | |
| AVES | ARDEIDAE | <i>Nycticorax caledonicus</i> | Nankeen Night-Heron | |
| AVES | ARTAMIDAE | <i>Artamus cinereus</i> | Black-faced Woodswallow | |
| AVES | ARTAMIDAE | <i>Artamus cyanopterus</i> | Dusky Woodswallow | |
| AVES | ARTAMIDAE | <i>Cracticus nigrogularis</i> | Pied Butcherbird | |
| AVES | ARTAMIDAE | <i>Cracticus tibicen</i> | Australian Magpie | |
| AVES | ARTAMIDAE | <i>Cracticus torquatus</i> | Grey Butcherbird | |
| AVES | ARTAMIDAE | <i>Strepera versicolor</i> | Grey Currawong | |
| AVES | CACATUIDAE | <i>Cacatua galerita</i> | Sulphur-crested Cockatoo | |
| AVES | CACATUIDAE | <i>Cacatua pastinator</i> | Western Corella | |
| AVES | CACATUIDAE | <i>Cacatua roseicapilla</i> | Galah | x |
| AVES | CACATUIDAE | <i>Cacatua sanguinea</i> | Little Corella | x |
| AVES | CACATUIDAE | <i>Calyptorhynchus banksii</i> | Red-Tailed Black Cockatoo | x |
| AVES | CACATUIDAE | <i>Calyptorhynchus baudinii</i> | Baudin's Black-Cockatoo | |
| AVES | CACATUIDAE | <i>Calyptorhynchus latirostris</i> | Carnaby's Black-Cockatoo | x |
| AVES | CAMPEPHAGIDAE | <i>Coracina novaehollandiae</i> | Black-Faced Cuckoo-Shrike | |
| AVES | CAMPEPHAGIDAE | <i>Lalage sueurii</i> | White-Winged Triller | |
| AVES | CAPRIMULGIDAE | <i>Eurostopodus argus</i> | Spotted Nightjar | |
| AVES | CASUARIIDAE | <i>Dromaius novaehollandiae</i> | Emu | |
| AVES | CHARADRIIDAE | <i>Vanellus (Lobivanellus) tricolor</i> | Banded Lapwing | |
| AVES | COLUMBIDAE | <i>Columba livia</i> | Rock Pigeon | |
| AVES | COLUMBIDAE | <i>Ocyphaps lophotes</i> | Crested Pigeon | |
| AVES | COLUMBIDAE | <i>Phaps chalcoptera</i> | Common Bronzewing | |
| AVES | COLUMBIDAE | <i>Phaps elegans</i> | Brush Bronzewing | |
| AVES | COLUMBIDAE | <i>Streptopelia chinensis</i> | Spotted Dove | |
| AVES | COLUMBIDAE | <i>Streptopelia senegalensis</i> | Laughing Turtle-Dove* | |
| AVES | CORVIDAE | <i>Corvus bennetti</i> | Little Crow | |
| AVES | CORVIDAE | <i>Corvus coronoides</i> | Australian Raven | x |
| AVES | CUCULIDAE | <i>Cacomantis flabelliformis</i> | Fan-Tailed Cuckoo | |
| AVES | CUCULIDAE | <i>Cacomantis pallidus</i> | Pallid Cuckoo | |
| AVES | CUCULIDAE | <i>Chrysococcyx basalis</i> | Horsfield's Bronze-Cuckoo | |
| AVES | CUCULIDAE | <i>Chrysococcyx lucidus</i> | Shining Bronze-Cuckoo | |
| AVES | ESTRILDIDAE | <i>Stagonopleura oculata</i> | Red-Eared Firetail | |
| AVES | FALCONIDAE | <i>Falco berigora</i> | Brown Falcon | |
| AVES | FALCONIDAE | <i>Falco cenchroides</i> | Nankeen Kestrel | x |
| AVES | FALCONIDAE | <i>Falco longipennis</i> | Little Falcon | |
| AVES | FALCONIDAE | <i>Falco peregrinus</i> | Peregrine Falcon | |
| AVES | HIRUNDINIDAE | <i>Hirundo neoxena</i> | Welcome Swallow | x |
| AVES | HIRUNDINIDAE | <i>Petrochelidon ariel</i> | Fairy Martin | |
| AVES | HIRUNDINIDAE | <i>Petrochelidon nigricans</i> | Tree Martin | x |
| AVES | MALURIDAE | <i>Malurus elegans</i> | Red-Winged Fairy-Wren | |
| AVES | MALURIDAE | <i>Malurus lamberti</i> | Variiegated Fairy-Wren | |
| AVES | MALURIDAE | <i>Malurus splendens</i> | Splendid Fairy-Wren | |
| AVES | MALURIDAE | <i>Stipiturus malachurus</i> | Southern Emu-Wren | |
| AVES | MEGALURIDAE | <i>Cincloramphus cruralis</i> | Brown Songlark | |
| AVES | MEGALURIDAE | <i>Cincloramphus mathewsi</i> | Rufous Songlark | |
| AVES | MEGALURIDAE | <i>Megalurus gramineus</i> | Little Grassbird | |

| | | | | |
|------|-------------------|---|--------------------------|---|
| AVES | MEGAPODIIDAE | <i>Leipoa ocellata</i> | Malleefowl | |
| AVES | MELIPHAGIDAE | <i>Acanthorhynchus superciliosus</i> | Western Spinebill | |
| AVES | MELIPHAGIDAE | <i>Anthochaera carunculata</i> | Red Wattlebird | x |
| AVES | MELIPHAGIDAE | <i>Anthochaera chrysoptera</i> | Little Wattlebird | x |
| AVES | MELIPHAGIDAE | <i>Anthochaera lunulata</i> | Western Wattlebird | |
| AVES | MELIPHAGIDAE | <i>Epthianura albifrons</i> | White-Fronted Chat | |
| AVES | MELIPHAGIDAE | <i>Gavicalis virescens</i> | Singing Honeyeater | |
| AVES | MELIPHAGIDAE | <i>Gliciphila melanops</i> | Tawny-Crowned Honeyeater | |
| AVES | MELIPHAGIDAE | <i>Lichmera indistincta</i> | Brown Honeyeater | |
| AVES | MELIPHAGIDAE | <i>Melithreptus brevirostris</i> | Brown-Headed Honeyeater | |
| AVES | MELIPHAGIDAE | <i>Melithreptus chloropsis</i> | Gilbert's Honeyeater | |
| AVES | MELIPHAGIDAE | <i>Melithreptus lunatus</i> | White-Naped Honeyeater | |
| AVES | MELIPHAGIDAE | <i>Phylidonyris niger</i> | White-Cheeked Honeyeater | |
| AVES | MELIPHAGIDAE | <i>Phylidonyris novaehollandiae</i> | New Holland Honeyeater | |
| AVES | MEROPIDAE | <i>Merops ornatus</i> | Rainbow Bee-Eater | |
| AVES | MONARCHIDAE | <i>Grallina cyanoleuca</i> | Magpie-Lark | x |
| AVES | MONARCHIDAE | <i>Myiagra inquieta</i> | Restless Flycatcher | |
| AVES | MOTACILLIDAE | <i>Anthus australis</i> | Australian Pipit | |
| AVES | NECTARINIIDAE | <i>Dicaeum (Dicaeum) hirundinaceum</i> | Mistletoebird | |
| AVES | NEOSITTIDAE | <i>Daphoenositta (Neositta) chrysoptera</i> | Varied Sittella | |
| AVES | PACHYCEPHALIDAE | <i>Colluricincla harmonica</i> | Grey Shrike-Thrush | |
| AVES | PACHYCEPHALIDAE | <i>Pachycephala occidentalis</i> | Western Whistler | |
| AVES | PACHYCEPHALIDAE | <i>Pachycephala pectoralis</i> | Golden Whistler | |
| AVES | PACHYCEPHALIDAE | <i>Pachycephala rufiventris</i> | Rufous Whistler | |
| AVES | PARDALOTIDAE | <i>Pardalotus punctatus</i> | Spotted Pardalote | |
| AVES | PARDALOTIDAE | <i>Pardalotus striatus</i> | Striated Pardalote | x |
| AVES | PELECANIDAE | <i>Pelecanus conspicillatus</i> | Australian Pelican | |
| AVES | PETROICIDAE | <i>Eopsaltria georgiana</i> | White-Breasted Robin | |
| AVES | PETROICIDAE | <i>Eopsaltria griseogularis</i> | Western Yellow Robin | |
| AVES | PETROICIDAE | <i>Melanodryas cucullata</i> | Hooded Robin | |
| AVES | PETROICIDAE | <i>Petroica boodang</i> | Scarlet Robin | |
| AVES | PETROICIDAE | <i>Petroica goodenovii</i> | Red-Capped Robin | |
| AVES | PHAETHONTIDAE | <i>Phaethon rubricauda</i> | Red-Tailed Tropicbird | |
| AVES | PHALACROCORACIDAE | <i>Microcarbo melanoleucos</i> | Little Pied Cormorant | |
| AVES | PHALACROCORACIDAE | <i>Phalacrocorax carbo</i> | Great Cormorant | |
| AVES | PHALACROCORACIDAE | <i>Phalacrocorax melanoleucos</i> | Little Cormorant | |
| AVES | PHALACROCORACIDAE | <i>Phalacrocorax sulcirostris</i> | Little Black Cormorant | |
| AVES | PHALACROCORACIDAE | <i>Phalacrocorax varius</i> | Pied Cormorant | x |
| AVES | PHASIANIDAE | <i>Coturnix pectoralis</i> | Stubble Quail | |
| AVES | PHASIANIDAE | <i>Coturnix ypsilophora</i> | Brown Quail | |
| AVES | PODARGIDAE | <i>Podargus strigoides</i> | Tawny Frogmouth | |
| AVES | PODICIPEDIDAE | <i>Podiceps cristatus</i> | Great Crested Grebe | |
| AVES | PODICIPEDIDAE | <i>Poliiocephalus poliocephalus</i> | Hoary-Headed Grebe | x |
| AVES | PODICIPEDIDAE | <i>Tachybaptus novaehollandiae</i> | Australasian Grebe | |
| AVES | PSITTACIDAE | <i>Neophema elegans</i> | Elegant Parrot | |
| AVES | PSITTACIDAE | <i>Parvipsitta porphyrocephala</i> | Purple-Crowned Lorikeet | |
| AVES | PSITTACIDAE | <i>Platycercus icterotis</i> | Western Rosella | |
| AVES | PSITTACIDAE | <i>Platycercus spurius</i> | Red-Capped Parrot | |
| AVES | PSITTACIDAE | <i>Platycercus zonarius</i> | Australian Ringneck | x |
| AVES | PSITTACIDAE | <i>Polytelis anthopeplus</i> | Regent Parrot | x |
| AVES | RALLIDAE | <i>Fulica atra</i> | Eurasian Coot | |
| AVES | RALLIDAE | <i>Gallinula tenebrosa</i> | Dusky Moorhen | x |

| | | | | |
|----------|-------------------|--------------------------------------|-------------------------------|---|
| AVES | RALLIDAE | <i>Gallirallus philippensis</i> | Banded Rail | |
| AVES | RALLIDAE | <i>Porphyrio melanotus</i> | Australasian swamphen | |
| AVES | RALLIDAE | <i>Porphyrio porphyrio</i> | Purple Swamphen | |
| AVES | RALLIDAE | <i>Porzana fluminea</i> | Australian Spotted Crake | |
| AVES | RALLIDAE | <i>Porzana pusilla</i> | Baillon's Crake | |
| AVES | RALLIDAE | <i>Porzana tabuensis</i> | Spotless Crake | |
| AVES | RALLIDAE | <i>Tribonyx ventralis</i> | Black-Tailed Native-Hen | |
| AVES | RHIPIDURIDAE | <i>Rhipidura albiscapa</i> | Grey Fantail | x |
| AVES | RHIPIDURIDAE | <i>Rhipidura leucophrys</i> | Willie Wagtail | x |
| AVES | STRIGIDAE | <i>Ninox novaeseelandiae</i> | Southern Boobook | x |
| AVES | SULIDAE | <i>Morus serrator</i> | Australasian Gannet | |
| AVES | THRESKIORNITHIDAE | <i>Platalea flavipes</i> | Yellow-Billed Spoonbill | |
| AVES | THRESKIORNITHIDAE | <i>Platalea regia</i> | Royal Spoonbill | |
| AVES | THRESKIORNITHIDAE | <i>Plegadis falcinellus</i> | Glossy Ibis | |
| AVES | THRESKIORNITHIDAE | <i>Threskiornis molucca</i> | Australian White Ibis | x |
| AVES | THRESKIORNITHIDAE | <i>Threskiornis spinicollis</i> | Straw-Necked Ibis | |
| AVES | TIMALIIDAE | <i>Zosterops lateralis</i> | Silvereye | |
| AVES | TURNICIDAE | <i>Turnix varius</i> | Painted Button-Quail | |
| AVES | TYTONIDAE | <i>Tyto alba</i> | Barn Owl | |
| AVES | TYTONIDAE | <i>Tyto novaehollandiae</i> | Masked Owl | |
| MAMMALIA | BOVIDAE | <i>Bos taurus</i> | Cattle* | x |
| MAMMALIA | BURRAMYIDAE | <i>Cercartetus concinnus</i> | Western Pygmy-Possum | |
| MAMMALIA | CANIDAE | <i>Vulpes vulpes</i> | Fox* | x |
| MAMMALIA | DASYURIDAE | <i>Dasyurus geoffroi</i> | Chuditch | |
| MAMMALIA | DASYURIDAE | <i>Phascogale tapoatafa</i> | Brush-Tailed Phascogale | |
| MAMMALIA | DASYURIDAE | <i>Sminthopsis gilberti</i> | Gilbert's Dunnart | |
| MAMMALIA | DASYURIDAE | <i>Sminthopsis griseoventer</i> | Grey-Bellied Dunnart | |
| MAMMALIA | FELIDAE | <i>Felis catus</i> | Cat* | |
| MAMMALIA | LEPORIDAE | <i>Oryctolagus cuniculus</i> | Rabbit* | x |
| MAMMALIA | MACROPODIDAE | <i>Macropus fuliginosus</i> | Western Grey Kangaroo | x |
| MAMMALIA | MACROPODIDAE | <i>Setonix brachyurus</i> | Quokka | |
| MAMMALIA | MURIDAE | <i>Hydromys chrysogaster</i> | Water-Rat | |
| MAMMALIA | MURIDAE | <i>Mus musculus</i> | House Mouse* | |
| MAMMALIA | MURIDAE | <i>Rattus rattus</i> | Black Rat* | |
| MAMMALIA | PERAMELIDAE | <i>Isodon fusciventer</i> | Southern Brown Bandicoot | |
| MAMMALIA | PHALANGERIDAE | <i>Trichosurus vulpecula</i> | Common Brushtail Possum | |
| MAMMALIA | POTOROIDAE | <i>Bettongia penicillata ogilbyi</i> | Woylie | |
| MAMMALIA | PSEUDOCHEIRIDAE | <i>Pseudocheirus occidentalis</i> | Western Ringtail Possum | x |
| MAMMALIA | SUIDAE | <i>Sus scrofa</i> | Pig* | |
| MAMMALIA | TARSIPEDIDAE | <i>Tarsipes rostratus</i> | Honey Possum | |
| MAMMALIA | VESPERTILIONIDAE | <i>Chalinolobus gouldii</i> | Gould's Wattled Bat | |
| MAMMALIA | VESPERTILIONIDAE | <i>Falsistrellus mackenziei</i> | Western False Pipistrelle | |
| MAMMALIA | VESPERTILIONIDAE | <i>Nyctophilus geoffroyi</i> | Lesser Long-eared Bat | |
| MAMMALIA | VESPERTILIONIDAE | <i>Vespadelus regulus</i> | Southern Forest Bat | |
| REPTILIA | AGAMIDAE | <i>Pogona minor</i> | Western Bearded Dragon | |
| REPTILIA | CHELIDAE | <i>Chelodina colliei</i> | Oblong Turtle | |
| REPTILIA | ELAPIDAE | <i>Echiopsis curta</i> | Bardick | |
| REPTILIA | ELAPIDAE | <i>Elapognathus coronatus</i> | Western Crowned Snake | |
| REPTILIA | ELAPIDAE | <i>Notechis scutatus</i> | Tiger Snake | |
| REPTILIA | ELAPIDAE | <i>Parasuta gouldii</i> | Gould's hooded Snake | |
| REPTILIA | ELAPIDAE | <i>Parasuta nigriceps</i> | Mitchell's Short-Tailed Snake | |
| REPTILIA | ELAPIDAE | <i>Pseudonaja affinis</i> | Dugite | |
| REPTILIA | ELAPIDAE | <i>Simoselaps bertholdi</i> | Jan's Banded Snake | |

| | | | | |
|----------|-------------|-----------------------------------|------------------------------------|---|
| REPTILIA | GEKKONIDAE | <i>Christinus marmoratus</i> | Marbled Gecko | x |
| REPTILIA | PYGOPODIDAE | <i>Aprasia pulchella</i> | Pretty Worm-Lizard | |
| REPTILIA | PYGOPODIDAE | <i>Aprasia repens</i> | Sedgelands Worm-Lizard | |
| REPTILIA | PYGOPODIDAE | <i>Lialis burtonis</i> | Burton's Snake-Lizard | |
| REPTILIA | PYGOPODIDAE | <i>Pygopus lepidopodus</i> | Common Scaly-Foot | |
| REPTILIA | SCINCIDAE | <i>Acritoscincus trilineatus</i> | Western Three-Lined Skink | |
| REPTILIA | SCINCIDAE | <i>Cryptoblepharus buchananii</i> | Buchanans Snake-Eyed Skink | |
| REPTILIA | SCINCIDAE | <i>Ctenotus impar</i> | Odd-Striped Ctenotus | |
| REPTILIA | SCINCIDAE | <i>Ctenotus labillardieri</i> | Common South-West Ctenotus | |
| REPTILIA | SCINCIDAE | <i>Ctenotus ora</i> | Coastal Plains Skink | |
| REPTILIA | SCINCIDAE | <i>Egernia kingii</i> | King's Skink | |
| REPTILIA | SCINCIDAE | <i>Egernia napoleonis</i> | South-Western Crevice-Skink | |
| REPTILIA | SCINCIDAE | <i>Hemiergis gracilipes</i> | South-Western Mulch-Skink | |
| REPTILIA | SCINCIDAE | <i>Hemiergis peronii</i> | Lowlands Earless Skink | |
| REPTILIA | SCINCIDAE | <i>Hemiergis quadrilineata</i> | Two-Toed Earless Skink | |
| REPTILIA | SCINCIDAE | <i>Lerista distinguenda</i> | South-Western Orange-Tailed Slider | |
| REPTILIA | SCINCIDAE | <i>Lerista elegans</i> | Elegant Slider | |
| REPTILIA | SCINCIDAE | <i>Lerista lineata</i> | Perth Slider | |
| REPTILIA | SCINCIDAE | <i>Menetia greyii</i> | Common Dwarf Skink | |
| REPTILIA | SCINCIDAE | <i>Morethia lineoocellata</i> | West Coast Morethia Skink | |
| REPTILIA | SCINCIDAE | <i>Tiliqua rugosa</i> | Bobtail | |
| REPTILIA | TYPHLOPIDAE | <i>Anilius australis</i> | Southern Blind Snake | |
| REPTILIA | TYPHLOPIDAE | <i>Anilius pinguis</i> | Rotund Blind Snake | |
| REPTILIA | VARANIDAE | <i>Varanus gouldii</i> | Gould's Goanna | |
| REPTILIA | VARANIDAE | <i>Varanus rosenbergi</i> | Heath Monitor | |

*Naturalised or introduced fauna

Appendix G Suitable DBH Trees and breeding survey results

Table 7-1 Hollow descriptions updated following black cockatoo breeding survey (spring 2020)

| ID | East | North | Trunk DBH (m) | Tree | BC use |
|--------|--------|---------|---------------|-------|-----------------------------|
| 8 | 381458 | 6337767 | 2 | Tuart | Suitable no chews |
| 12 | 381387 | 6337786 | 2 | Tuart | Suitable with chews |
| 27 | 381379 | 6337873 | 1.5 | Tuart | Unlikely |
| 38 | 381368 | 6337998 | 2 | Tuart | Unlikely |
| 44 | 381365 | 6338122 | 1.5 | Tuart | Suitable old chews |
| 54 | 381436 | 6337906 | 2 | Tuart | Suitable with chews |
| 71 | 381502 | 6338042 | 1.5 | Tuart | Unlikely |
| 90 | 381627 | 6337993 | 2 | Tuart | Suitable probable wood duck |
| 95 | 381622 | 6338083 | 2 | Tuart | Suitable with chews |
| 96 | 381619 | 6338097 | 2 | Dead | Unlikely |
| 0 | 381565 | 6338131 | 1.8 | Tuart | Suitable with chews |
| 99 | 381552 | 6338100 | 2 | Tuart | Suitable no chews |
| 124 | 381754 | 6338090 | 2 | Tuart | Suitable with chews |
| 126 | 381777 | 6338065 | 1.5 | Tuart | Unlikely |
| 842 | 381482 | 6337973 | 1 | Tuart | Suitable with chews |
| ACTIVE | 381591 | 6338139 | 0 | Dead | Active Carnabys |

Table 7-2 Hollow descriptions based on black cockatoo breeding habitat requirements based on ground and drone survey

| ID | Easting | Northing | Trunk (m) | DBH | Tree | Hollows | Hollow | BC suitability | BC use |
|----|---------|----------|-----------|-----|-------|---------|------------|----------------|------------------------|
| 8 | 381458 | 6337767 | 2 | | Tuart | 3 | Hollow | Suitable | Possible with evidence |
| 12 | 381387 | 6337786 | 2 | | Tuart | 2 | Hollow | Suitable | Possible with evidence |
| 18 | 381468 | 6337823 | 2 | | Tuart | | Not hollow | Unsuitable | Nil |
| 27 | 381379 | 6337873 | 1.5 | | Tuart | 1 | Hollow | Marginal | Unlikely |
| 38 | 381368 | 6337998 | 2 | | Tuart | 2 | Hollow | Marginal | Unlikely |

| ID | Easting | Northing | Trunk (m) | DBH | Tree | Hollows | Hollow | BC suitability | BC use |
|-----|---------|----------|-----------|-----|---------|---------|------------|----------------|------------------------|
| 41 | 381365 | 6338111 | 2 | | Tuart | | Not hollow | Unsuitable | Nil |
| 44 | 381365 | 6338122 | 1.5 | | Tuart | 1 | Hollow | Suitable | Possible |
| 45 | 381393 | 6338095 | 1.5 | | Tuart | 1 | Not hollow | Unsuitable | Nil |
| 52 | 381399 | 6337998 | 1.5 | | Tuart | 1 | Not droned | Marginal | Unlikely |
| 54 | 381436 | 6337906 | 2 | | Tuart | 1 | Hollow | Suitable | Possible |
| 58 | 381468 | 6337877 | 1.8 | | Tuart | 1 | | | |
| 62 | 381452 | 6338011 | 2 | | Tuart | | Not hollow | Unsuitable | Nil |
| 71 | 381502 | 6338042 | 1.5 | | Tuart | 1 | Hollow | Suitable | Unlikely |
| 74 | 381514 | 6337907 | 2 | | Tuart | 1 | Not droned | Marginal | Unlikely |
| 81 | 381628 | 6337891 | 1.5 | | Tuart | 1 | | | |
| 90 | 381627 | 6337993 | 2 | | Tuart | 2 | Hollow | Suitable | Possible with evidence |
| 91 | 381624 | 6338004 | 1 | | Tuart | 1 | Not droned | Marginal | Unlikely |
| 95 | 381622 | 6338083 | 2 | | Tuart | 1 | Hollow | Marginal | Unlikely |
| 96 | 381619 | 6338097 | 2 | | Dead | 2 | Hollow | Marginal | Unlikely |
| 99 | 381552 | 6338100 | 2 | | Tuart | 1 | Hollow | Suitable | Possible |
| 100 | 381559 | 6338079 | 2 | | Tuart | 1 | Not droned | Marginal | Unlikely |
| 103 | 381544 | 6337974 | 2 | | Tuart | 2 | Not droned | Marginal | Unlikely |
| 109 | 381689 | 6337874 | 1.5 | | Tuart | 1 | Not droned | Marginal | Unlikely |
| 116 | 381688 | 6338099 | 1.5 | | Jarraah | 1 | Not droned | Marginal | Unlikely |
| 124 | 381754 | 6338090 | 2 | | Tuart | 3 | Hollow | Suitable | Possible |
| 126 | 381777 | 6338065 | 1.5 | | Tuart | 1 | Hollow | Marginal | Unlikely |
| 127 | 381778 | 6338059 | 2 | | Tuart | 2 | Not droned | Marginal | Unlikely |
| 166 | 381856 | 6338137 | 2.5 | | Tuart | 1 | Not droned | Marginal | Unlikely |
| 529 | 382222 | 6337557 | 1.8 | | Marri | | Not hollow | Unsuitable | Nil |
| 556 | 382153 | 6337617 | 1.2 | | Marri | 1 | | | |
| 588 | 382334 | 6337755 | 1 | | Jarraah | | Not hollow | Unsuitable | Nil |

| ID | Easting | Northing | Trunk (m) | DBH | Tree | Hollows | Hollow | BC suitability | BC use |
|-----|---------|----------|-----------|-----|-------------|---------|------------|----------------|----------|
| 604 | 382225 | 6337734 | 1.2 | | Marri | | Not hollow | Unsuitable | Nil |
| 610 | 382210 | 6337691 | 1 | | Marri | 1 | | | |
| 613 | 382201 | 6337660 | 1.2 | | Marri | | Not hollow | Unsuitable | Nil |
| 620 | 382185 | 6337682 | 2 | | Marri | | Not hollow | Unsuitable | Nil |
| 623 | 382100 | 6337650 | 1.5 | | Marri | 1 | | | |
| 625 | 382105 | 6337679 | 1.5 | | Marri | | Not hollow | Marginal | Unlikely |
| 673 | 382328 | 6337517 | 1.8 | | Marri | 1 | Not droned | Marginal | Unlikely |
| 676 | 382346 | 6337447 | 1.3 | | Marri | | Not hollow | Marginal | Unlikely |
| 684 | 382387 | 6337419 | 1.5 | | Marri | | Not hollow | Unsuitable | Nil |
| 840 | 381601 | 6338036 | 0.8 | | Tuart | | | | |
| 841 | 381490 | 6337997 | 0.1 | | Tuart | | Not hollow | Unsuitable | Nil |
| 842 | 381482 | 6337973 | 1 | | Tuart | 1 | Hollow | Suitable | Possible |
| 1 | 381639 | 6337788 | 1.6 | | Tuart | | | | |
| 2 | 381607 | 6337712 | 0.5 | | Flooded gum | | | | |
| 3 | 381570 | 6337734 | 0.5 | | Jarra | | | | |
| 4 | 381570 | 6337734 | 0.5 | | Jarra | | | | |
| 5 | 381506 | 6337768 | 2.8 | | Tuart | | | | |
| 6 | 381497 | 6337756 | 1 | | Tuart | | | | |
| 7 | 381473 | 6337764 | 2 | | Tuart | | | | |
| 9 | 381439 | 6337751 | 2.8 | | Tuart | | | | |
| 10 | 381425 | 6337780 | 1 | | Tuart | | | | |
| 11 | 381434 | 6337793 | 1.5 | | Tuart | | | | |
| 13 | 381381 | 6337774 | 1.5 | | Tuart | | | | |
| 14 | 381371 | 6337781 | 2 | | Tuart | | | | |
| 15 | 381360 | 6337751 | 1 | | Other | | | | |
| 16 | 381394 | 6337802 | 0.6 | | Other | | | | |

| ID | Easting | Northing | Trunk (m) | DBH | Tree | Hollows | Hollow | BC suitability | BC use |
|----|---------|----------|-----------|-----|--------|---------|--------|----------------|--------|
| 17 | 381394 | 6337782 | 0.4 | | Other | | | | |
| 19 | 381471 | 6337815 | 1.8 | | Tuart | | | | |
| 20 | 381505 | 6337831 | 1.5 | | Tuart | | | | |
| 21 | 381519 | 6337834 | 1.5 | | Tuart | | | | |
| 22 | 381520 | 6337843 | 2 | | Tuart | | | | |
| 23 | 381488 | 6337851 | 1 | | Tuart | | | | |
| 24 | 381463 | 6337841 | 2.5 | | Tuart | | | | |
| 25 | 381415 | 6337851 | 1.5 | | Tuart | | | | |
| 26 | 381421 | 6337851 | 1.5 | | Tuart | | | | |
| 28 | 381380 | 6337857 | 1.5 | | Tuart | | | | |
| 29 | 381370 | 6337851 | 2 | | Tuart | | | | |
| 30 | 381357 | 6337859 | 0.5 | | Jarrah | | | | |
| 31 | 381355 | 6337872 | 1.5 | | Tuart | | | | |
| 32 | 381355 | 6337888 | 1.5 | | Tuart | | | | |
| 33 | 381354 | 6337889 | 1.5 | | Tuart | | | | |
| 34 | 381377 | 6337923 | 1 | | Jarrah | | | | |
| 35 | 381387 | 6337924 | 1 | | Jarrah | | | | |
| 36 | 381389 | 6337929 | 1.8 | | Tuart | | | | |
| 37 | 381375 | 6337952 | 2 | | Tuart | | | | |
| 39 | 381368 | 6338021 | 1 | | Jarrah | | | | |
| 40 | 381363 | 6338037 | 2 | | Tuart | | | | |
| 42 | 381366 | 6338113 | 1 | | Tuart | | | | |
| 43 | 381366 | 6338113 | 1 | | Tuart | | | | |
| 46 | 381401 | 6338087 | 1.5 | | Tuart | | | | |
| 47 | 381413 | 6338095 | 1.5 | | Tuart | | | | |
| 48 | 381386 | 6338051 | 1.5 | | Tuart | | | | |

| ID | Easting | Northing | Trunk (m) | DBH | Tree | Hollows | Hollow | BC suitability | BC use |
|----|---------|----------|-----------|-----|-------|---------|--------|----------------|--------|
| 49 | 381389 | 6338035 | 1.5 | | Tuart | | | | |
| 50 | 381389 | 6338032 | 1.5 | | Tuart | | | | |
| 51 | 381396 | 6338001 | 1.5 | | Tuart | | | | |
| 53 | 381424 | 6337922 | 1.8 | | Tuart | | | | |
| 55 | 381442 | 6337881 | 2 | | Tuart | | | | |
| 56 | 381453 | 6337875 | 1 | | Tuart | | | | |
| 57 | 381462 | 6337872 | 0.8 | | Tuart | | | | |
| 59 | 381459 | 6337902 | 1.5 | | Tuart | | | | |
| 60 | 381441 | 6337960 | 1.2 | | Tuart | | | | |
| 61 | 381445 | 6337968 | 2 | | Tuart | | | | |
| 63 | 381429 | 6338003 | 1.5 | | Tuart | | | | |
| 64 | 381440 | 6338044 | 1.2 | | Tuart | | | | |
| 65 | 381447 | 6338043 | 1.5 | | Tuart | | | | |
| 66 | 381461 | 6338043 | 1.5 | | Tuart | | | | |
| 67 | 381456 | 6338076 | 2 | | Tuart | | | | |
| 68 | 381498 | 6338129 | 2 | | Tuart | | | | |
| 69 | 381503 | 6338090 | 1.5 | | Tuart | | | | |
| 70 | 381507 | 6338072 | 1.5 | | Other | | | | |
| 72 | 381496 | 6338040 | 1.5 | | Tuart | | | | |
| 73 | 381511 | 6337972 | 1 | | Tuart | | | | |
| 75 | 381526 | 6337879 | 1 | | Tuart | | | | |
| 76 | 381526 | 6337876 | 1 | | Tuart | | | | |
| 77 | 381525 | 6337871 | 1 | | Tuart | | | | |
| 78 | 381518 | 6337843 | 1.5 | | Tuart | | | | |
| 79 | 381606 | 6337820 | 1.5 | | Tuart | | | | |
| 80 | 381629 | 6337853 | 2 | | Tuart | | | | |

| ID | Easting | Northing | Trunk (m) | DBH | Tree | Hollows | Hollow | BC suitability | BC use |
|-----|---------|----------|-----------|-----|------------|---------|--------|----------------|--------|
| 82 | 381636 | 6337902 | 1 | | Jarrah | | | | |
| 83 | 381619 | 6337900 | 1.5 | | Tuart | | | | |
| 84 | 381596 | 6337903 | 1.5 | | Tuart | | | | |
| 85 | 381603 | 6337916 | 1.5 | | Dead | | | | |
| 86 | 381610 | 6337931 | 1.5 | | Dead | | | | |
| 87 | 381610 | 6337929 | 1.5 | | Marri | | | | |
| 88 | 381626 | 6337932 | 1.5 | | Marri | | | | |
| 89 | 381626 | 6337929 | 1.5 | | Marri | | | | |
| 92 | 381659 | 6337995 | 1 | | Other | | | | |
| 93 | 381629 | 6338032 | 1.5 | | Tuart | | | | |
| 94 | 381654 | 6338058 | 0.8 | | Tuart | | | | |
| 97 | 381565 | 6338131 | 1.8 | | Tuart | | | | |
| 98 | 381545 | 6338136 | 1 | | Peppermint | | | | |
| 101 | 381572 | 6338030 | 1.5 | | Tuart | | | | |
| 102 | 381590 | 6338012 | 2 | | Tuart | | | | |
| 104 | 381559 | 6337868 | 1.5 | | Jarrah | | | | |
| 105 | 381677 | 6337773 | 1 | | Tuart | | | | |
| 106 | 381682 | 6337768 | 1 | | Jarrah | | | | |
| 107 | 381682 | 6337770 | 1.5 | | Jarrah | | | | |
| 108 | 381709 | 6337775 | 2 | | Jarrah | | | | |
| 110 | 381685 | 6337966 | 1.5 | | Tuart | | | | |
| 111 | 381716 | 6337958 | 1.5 | | Jarrah | | | | |
| 112 | 381718 | 6337955 | 1 | | Jarrah | | | | |
| 113 | 381679 | 6338054 | 2 | | Jarrah | | | | |
| 114 | 381675 | 6338054 | 1 | | Jarrah | | | | |
| 115 | 381682 | 6338079 | 1.5 | | Peppermint | | | | |

| ID | Easting | Northing | Trunk (m) | DBH | Tree | Hollows | Hollow | BC suitability | BC use |
|-----|---------|----------|-----------|-----|------------|---------|--------|----------------|--------|
| 117 | 381699 | 6338116 | 1.5 | | Jarrah | | | | |
| 118 | 381702 | 6338135 | 1.2 | | Jarrah | | | | |
| 119 | 381723 | 6338134 | 1.5 | | Jarrah | | | | |
| 120 | 381725 | 6338135 | 0.5 | | Peppermint | | | | |
| 121 | 381726 | 6338134 | 0.5 | | Peppermint | | | | |
| 122 | 381734 | 6338135 | 0.5 | | Peppermint | | | | |
| 123 | 381738 | 6338123 | 1.5 | | Jarrah | | | | |
| 125 | 381772 | 6338083 | 1.5 | | Tuart | | | | |
| 128 | 381767 | 6338041 | 1.5 | | Tuart | | | | |
| 129 | 381806 | 6338049 | 1.5 | | Tuart | | | | |
| 130 | 381795 | 6338132 | 1.5 | | Tuart | | | | |
| 131 | 381804 | 6338137 | 1 | | Peppermint | | | | |
| 132 | 381802 | 6338136 | 1 | | Peppermint | | | | |
| 133 | 381809 | 6338135 | 1 | | Peppermint | | | | |
| 134 | 381814 | 6338137 | 1 | | Peppermint | | | | |
| 135 | 381816 | 6338134 | 1 | | Peppermint | | | | |
| 136 | 381814 | 6338132 | 1 | | Peppermint | | | | |
| 137 | 381831 | 6338136 | 1 | | Peppermint | | | | |
| 138 | 381806 | 6338124 | 1 | | Peppermint | | | | |
| 139 | 381805 | 6338119 | 1 | | Peppermint | | | | |
| 140 | 381807 | 6338115 | 1 | | Peppermint | | | | |
| 141 | 381795 | 6338113 | 0.8 | | Peppermint | | | | |
| 142 | 381784 | 6338110 | 0.8 | | Peppermint | | | | |
| 143 | 381773 | 6338122 | 0.8 | | Peppermint | | | | |
| 144 | 381772 | 6338121 | 0.8 | | Peppermint | | | | |
| 145 | 381769 | 6338113 | 0.8 | | Peppermint | | | | |

| ID | Easting | Northing | Trunk (m) | DBH | Tree | Hollows | Hollow | BC suitability | BC use |
|-----|---------|----------|-----------|-----|------------|---------|--------|----------------|--------|
| 146 | 381769 | 6338104 | 0.8 | | Peppermint | | | | |
| 147 | 381776 | 6338098 | 0.8 | | Peppermint | | | | |
| 148 | 381777 | 6338086 | 0.8 | | Peppermint | | | | |
| 149 | 381772 | 6338074 | 0.8 | | Peppermint | | | | |
| 150 | 381763 | 6338080 | 0.8 | | Peppermint | | | | |
| 151 | 381763 | 6338081 | 0.8 | | Peppermint | | | | |
| 152 | 381764 | 6338082 | 0.8 | | Peppermint | | | | |
| 153 | 381763 | 6338070 | 0.8 | | Peppermint | | | | |
| 154 | 381753 | 6338073 | 0.8 | | Peppermint | | | | |
| 155 | 381751 | 6338069 | 0.8 | | Peppermint | | | | |
| 156 | 381745 | 6338067 | 0.8 | | Peppermint | | | | |
| 157 | 381751 | 6338059 | 0.8 | | Peppermint | | | | |
| 158 | 381752 | 6338045 | 0.8 | | Peppermint | | | | |
| 159 | 381747 | 6338048 | 0.8 | | Peppermint | | | | |
| 160 | 381752 | 6338039 | 0.8 | | Peppermint | | | | |
| 161 | 381749 | 6338037 | 0.8 | | Peppermint | | | | |
| 162 | 381766 | 6338031 | 0.8 | | Peppermint | | | | |
| 163 | 381764 | 6338012 | 0.8 | | Peppermint | | | | |
| 164 | 381762 | 6338011 | 0.8 | | Peppermint | | | | |
| 165 | 381788 | 6338014 | 0.5 | | Jarrah | | | | |
| 167 | 381890 | 6338135 | 0.5 | | Jarrah | | | | |
| 168 | 381895 | 6338134 | 1 | | Jarrah | | | | |
| 169 | 381902 | 6338136 | 1.2 | | Tuart | | | | |
| 170 | 381899 | 6338138 | 1.2 | | Tuart | | | | |
| 171 | 381953 | 6338122 | 0.8 | | Peppermint | | | | |
| 172 | 381923 | 6338022 | 1.2 | | Peppermint | | | | |

| ID | Easting | Northing | Trunk (m) | DBH | Tree | Hollows | Hollow | BC suitability | BC use |
|-----|---------|----------|-----------|-----|-------------|---------|--------|----------------|--------|
| 173 | 381925 | 6338027 | 1.2 | | Jarrah | | | | |
| 174 | 381919 | 6337902 | 1 | | Peppermint | | | | |
| 175 | 381916 | 6337901 | 1 | | Peppermint | | | | |
| 176 | 381911 | 6337880 | 1 | | Peppermint | | | | |
| 177 | 381770 | 6337832 | 0.5 | | Peppermint | | | | |
| 178 | 381761 | 6337842 | 1 | | Flooded gum | | | | |
| 179 | 381801 | 6337729 | 0.8 | | Peppermint | | | | |
| 180 | 381795 | 6337694 | 1.5 | | Peppermint | | | | |
| 181 | 381857 | 6337625 | 1.5 | | Peppermint | | | | |
| 182 | 381721 | 6337583 | 1.5 | | Flooded gum | | | | |
| 183 | 381655 | 6337597 | 1 | | Peppermint | | | | |
| 184 | 381645 | 6337635 | 1 | | Peppermint | | | | |
| 185 | 381625 | 6337655 | 1 | | Peppermint | | | | |
| 186 | 381614 | 6337651 | 1 | | Peppermint | | | | |
| 187 | 381617 | 6337665 | 1 | | Peppermint | | | | |
| 188 | 381616 | 6337660 | 1 | | Peppermint | | | | |
| 189 | 381619 | 6337697 | 1 | | Peppermint | | | | |
| 190 | 381658 | 6337674 | 1.5 | | Unknown | | | | |
| 191 | 381662 | 6337699 | 1.5 | | Peppermint | | | | |
| 192 | 381652 | 6337719 | 1 | | Peppermint | | | | |
| 193 | 381675 | 6337744 | 1 | | Peppermint | | | | |
| 500 | 382209 | 6337376 | 1.5 | | Marri | | | | |
| 501 | 382134 | 6337364 | 1.5 | | Marri | | | | |
| 502 | 382074 | 6337382 | 1 | | Marri | | | | |
| 503 | 382045 | 6337398 | 1 | | Marri | | | | |
| 504 | 382069 | 6337427 | 1.2 | | Marri | | | | |

| ID | Easting | Northing | Trunk (m) | DBH | Tree | Hollows | Hollow | BC suitability | BC use |
|-----|---------|----------|-----------|-----|------------|---------|--------|----------------|--------|
| 505 | 382035 | 6337447 | 1.5 | | Marri | | | | |
| 506 | 382040 | 6337462 | 1 | | Marri | | | | |
| 507 | 382035 | 6337478 | 1.5 | | Marri | | | | |
| 508 | 382035 | 6337478 | 0.3 | | Peppermint | | | | |
| 509 | 382036 | 6337478 | 0.3 | | Peppermint | | | | |
| 510 | 382034 | 6337487 | 1 | | Dead | | | | |
| 511 | 382056 | 6337512 | 1 | | Marri | | | | |
| 512 | 382101 | 6337493 | 1 | | Marri | | | | |
| 513 | 382147 | 6337483 | 1.5 | | Marri | | | | |
| 514 | 382147 | 6337483 | 0.3 | | Marri | | | | |
| 515 | 382179 | 6337484 | 1.8 | | Marri | | | | |
| 516 | 382220 | 6337485 | 1.2 | | Marri | | | | |
| 517 | 382256 | 6337487 | 1.5 | | Marri | | | | |
| 518 | 382268 | 6337493 | 1 | | Marri | | | | |
| 519 | 382299 | 6337465 | 1.6 | | Marri | | | | |
| 520 | 382295 | 6337458 | 0.3 | | Marri | | | | |
| 521 | 382296 | 6337458 | 0.3 | | Marri | | | | |
| 522 | 382308 | 6337440 | 0.4 | | Marri | | | | |
| 523 | 382311 | 6337453 | 0.3 | | Marri | | | | |
| 524 | 382311 | 6337512 | 1 | | Marri | | | | |
| 525 | 382319 | 6337570 | 1.2 | | Marri | | | | |
| 526 | 382293 | 6337560 | 1.2 | | Marri | | | | |
| 527 | 382241 | 6337559 | 0.5 | | Marri | | | | |
| 528 | 382232 | 6337551 | 1 | | Marri | | | | |
| 530 | 382222 | 6337518 | 1 | | Marri | | | | |
| 531 | 382196 | 6337568 | 1 | | Peppermint | | | | |

| ID | Easting | Northing | Trunk (m) | DBH | Tree | Hollows | Hollow | BC suitability | BC use |
|-----|---------|----------|-----------|-----|------------|---------|--------|----------------|--------|
| 532 | 382166 | 6337574 | 1.2 | | Dead | | | | |
| 533 | 382165 | 6337574 | 0.3 | | Marri | | | | |
| 534 | 382167 | 6337575 | 0.3 | | Marri | | | | |
| 535 | 382144 | 6337572 | 1.5 | | Marri | | | | |
| 536 | 382141 | 6337594 | 1 | | Marri | | | | |
| 537 | 382122 | 6337569 | 1.2 | | Marri | | | | |
| 538 | 382125 | 6337559 | 0.8 | | Marri | | | | |
| 539 | 382109 | 6337566 | 0.8 | | Peppermint | | | | |
| 540 | 382096 | 6337572 | 0.6 | | Peppermint | | | | |
| 541 | 382093 | 6337577 | 0.6 | | Peppermint | | | | |
| 542 | 382095 | 6337576 | 1 | | Peppermint | | | | |
| 543 | 382070 | 6337568 | 1 | | Dead | | | | |
| 544 | 382061 | 6337569 | 1 | | Peppermint | | | | |
| 545 | 382061 | 6337570 | 1 | | Marri | | | | |
| 548 | 382047 | 6337589 | 1 | | Peppermint | | | | |
| 549 | 382057 | 6337585 | 1 | | Peppermint | | | | |
| 550 | 382068 | 6337587 | 1 | | Peppermint | | | | |
| 551 | 382091 | 6337607 | 1.2 | | Marri | | | | |
| 552 | 382117 | 6337609 | 1.2 | | Marri | | | | |
| 553 | 382138 | 6337629 | 1 | | Peppermint | | | | |
| 554 | 382145 | 6337638 | 1 | | Marri | | | | |
| 555 | 382148 | 6337621 | 1 | | Marri | | | | |
| 557 | 382209 | 6337629 | 0.8 | | Marri | | | | |
| 558 | 382208 | 6337631 | 0.5 | | Marri | | | | |
| 559 | 382218 | 6337633 | 0.8 | | Marri | | | | |
| 560 | 382230 | 6337632 | 1 | | Marri | | | | |

| ID | Easting | Northing | Trunk (m) | DBH | Tree | Hollows | Hollow | BC suitability | BC use |
|-----|---------|----------|-----------|-----|--------|---------|--------|----------------|--------|
| 561 | 382229 | 6337625 | 1 | | Marri | | | | |
| 562 | 382234 | 6337619 | 1 | | Marri | | | | |
| 563 | 382250 | 6337623 | 1.2 | | Marri | | | | |
| 564 | 382252 | 6337637 | 1 | | Marri | | | | |
| 565 | 382276 | 6337640 | 1 | | Marri | | | | |
| 566 | 382278 | 6337641 | 0.8 | | Marri | | | | |
| 567 | 382276 | 6337633 | 1 | | Marri | | | | |
| 568 | 382306 | 6337623 | 1.8 | | Jarrah | | | | |
| 569 | 382313 | 6337621 | 1 | | Marri | | | | |
| 570 | 382313 | 6337633 | 1 | | Marri | | | | |
| 571 | 382302 | 6337635 | 0.8 | | Marri | | | | |
| 572 | 382290 | 6337647 | 1 | | Marri | | | | |
| 573 | 382288 | 6337657 | 0.7 | | Marri | | | | |
| 574 | 382291 | 6337663 | 0.8 | | Marri | | | | |
| 575 | 382294 | 6337663 | 0.7 | | Marri | | | | |
| 576 | 382296 | 6337672 | 1 | | Marri | | | | |
| 577 | 382306 | 6337659 | 0.8 | | Marri | | | | |
| 578 | 382312 | 6337664 | 0.8 | | Marri | | | | |
| 579 | 382315 | 6337658 | 0.4 | | Marri | | | | |
| 580 | 382320 | 6337655 | 0.4 | | Marri | | | | |
| 581 | 382317 | 6337650 | 0.5 | | Marri | | | | |
| 582 | 382313 | 6337648 | 0.5 | | Marri | | | | |
| 583 | 382314 | 6337653 | 0.8 | | Marri | | | | |
| 584 | 382320 | 6337692 | 1.2 | | Marri | | | | |
| 585 | 382321 | 6337705 | 0.8 | | Jarrah | | | | |
| 586 | 382326 | 6337735 | 1 | | Marri | | | | |

| ID | Easting | Northing | Trunk (m) | DBH | Tree | Hollows | Hollow | BC suitability | BC use |
|-----|---------|----------|-----------|-----|------------|---------|--------|----------------|--------|
| 587 | 382331 | 6337739 | 0.8 | | Marri | | | | |
| 589 | 382296 | 6337758 | 1 | | Marri | | | | |
| 590 | 382292 | 6337757 | 0.3 | | Marri | | | | |
| 591 | 382283 | 6337739 | 1.5 | | Marri | | | | |
| 592 | 382288 | 6337723 | 1.2 | | Marri | | | | |
| 593 | 382288 | 6337724 | 1 | | Marri | | | | |
| 594 | 382267 | 6337725 | 1.2 | | Jarrah | | | | |
| 595 | 382296 | 6337693 | 1.2 | | Marri | | | | |
| 596 | 382294 | 6337686 | 1 | | Marri | | | | |
| 597 | 382286 | 6337677 | 1.5 | | Peppermint | | | | |
| 598 | 382254 | 6337655 | 1.2 | | Marri | | | | |
| 599 | 382262 | 6337668 | 1.2 | | Peppermint | | | | |
| 600 | 382259 | 6337686 | 1 | | Marri | | | | |
| 601 | 382243 | 6337683 | 1.2 | | Marri | | | | |
| 602 | 382242 | 6337710 | 1 | | Jarrah | | | | |
| 603 | 382231 | 6337719 | 1 | | Marri | | | | |
| 605 | 382253 | 6337730 | 0.5 | | Unknown | | | | |
| 606 | 382255 | 6337754 | 0.7 | | Peppermint | | | | |
| 607 | 382260 | 6337757 | 0.5 | | Marri | | | | |
| 608 | 382201 | 6337756 | 0.7 | | Jarrah | | | | |
| 609 | 382205 | 6337715 | 1 | | Marri | | | | |
| 611 | 382223 | 6337689 | 1 | | Jarrah | | | | |
| 612 | 382235 | 6337665 | 1 | | Marri | | | | |
| 614 | 382201 | 6337659 | 0.3 | | Marri | | | | |
| 615 | 382195 | 6337679 | 0.4 | | Marri | | | | |
| 616 | 382197 | 6337681 | 0.4 | | Marri | | | | |

| ID | Easting | Northing | Trunk (m) | DBH | Tree | Hollows | Hollow | BC suitability | BC use |
|-----|---------|----------|-----------|-----|-------------|---------|--------|----------------|--------|
| 617 | 382198 | 6337686 | 0.4 | | Marri | | | | |
| 618 | 382191 | 6337686 | 0.4 | | Marri | | | | |
| 619 | 382190 | 6337686 | 0.4 | | Marri | | | | |
| 621 | 382165 | 6337655 | 1.2 | | Marri | | | | |
| 622 | 382118 | 6337642 | 1 | | Marri | | | | |
| 624 | 382100 | 6337672 | 1.5 | | Marri | | | | |
| 626 | 382091 | 6337676 | 0.8 | | Marri | | | | |
| 627 | 382103 | 6337704 | 1.3 | | Marri | | | | |
| 628 | 382116 | 6337702 | 1.5 | | Marri | | | | |
| 629 | 382120 | 6337721 | 1 | | Marri | | | | |
| 630 | 382122 | 6337720 | 0.5 | | Peppermint | | | | |
| 631 | 382131 | 6337723 | 1.5 | | Peppermint | | | | |
| 632 | 382156 | 6337717 | 1.5 | | Peppermint | | | | |
| 633 | 382154 | 6337746 | 1 | | Tuart | | | | |
| 634 | 382164 | 6337754 | 1 | | Jarrah | | | | |
| 635 | 382147 | 6337754 | 1 | | Jarrah | | | | |
| 636 | 382137 | 6337752 | 1 | | Jarrah | | | | |
| 637 | 382125 | 6337743 | 0.5 | | Peppermint | | | | |
| 638 | 382098 | 6337753 | 0.5 | | Peppermint | | | | |
| 639 | 382088 | 6337753 | 0.5 | | Peppermint | | | | |
| 640 | 382078 | 6337754 | 0.5 | | Peppermint | | | | |
| 641 | 382094 | 6337748 | 1 | | Paperbark | | | | |
| 642 | 382074 | 6337727 | 1.2 | | Flooded gum | | | | |
| 643 | 382071 | 6337719 | 0 | | Peppermint | | | | |
| 644 | 382070 | 6337714 | 0.3 | | Marri | | | | |
| 645 | 382070 | 6337713 | 0.3 | | Marri | | | | |

| ID | Easting | Northing | Trunk (m) | DBH | Tree | Hollows | Hollow | BC suitability | BC use |
|-----|---------|----------|-----------|-----|-------------|---------|--------|----------------|--------|
| 646 | 382084 | 6337696 | 1 | | Flooded gum | | | | |
| 647 | 382083 | 6337694 | 1 | | Flooded gum | | | | |
| 648 | 382075 | 6337645 | 1.2 | | Marri | | | | |
| 649 | 382072 | 6337650 | 1.2 | | Marri | | | | |
| 650 | 382069 | 6337670 | 1.2 | | Marri | | | | |
| 651 | 382060 | 6337676 | 0.6 | | Marri | | | | |
| 652 | 382054 | 6337686 | 1 | | Flooded gum | | | | |
| 653 | 382042 | 6337677 | 1 | | Flooded gum | | | | |
| 654 | 382036 | 6337679 | 1 | | Flooded gum | | | | |
| 655 | 382042 | 6337713 | 1 | | Marri | | | | |
| 656 | 382030 | 6337625 | 0.8 | | Flooded gum | | | | |
| 657 | 382038 | 6337640 | 1 | | Flooded gum | | | | |
| 658 | 382040 | 6337643 | 1 | | Flooded gum | | | | |
| 659 | 382049 | 6337628 | 1 | | Flooded gum | | | | |
| 660 | 382043 | 6337627 | 1 | | Paperbark | | | | |
| 661 | 382033 | 6337591 | 1 | | Marri | | | | |
| 662 | 382038 | 6337585 | 1 | | Marri | | | | |
| 674 | 382343 | 6337511 | 1.5 | | Marri | | | | |
| 675 | 382359 | 6337477 | 1.3 | | Marri | | | | |
| 677 | 382348 | 6337405 | 1.3 | | Marri | | | | |
| 678 | 382352 | 6337385 | 1 | | Marri | | | | |
| 679 | 382365 | 6337381 | 1.2 | | Marri | | | | |
| 680 | 382371 | 6337374 | 0.5 | | Marri | | | | |
| 681 | 382396 | 6337391 | 1.2 | | Marri | | | | |
| 682 | 382401 | 6337401 | 0.5 | | Marri | | | | |
| 683 | 382403 | 6337398 | 0.3 | | Peppermint | | | | |

| ID | Easting | Northing | Trunk (m) | DBH | Tree | Hollows | Hollow | BC suitability | BC use |
|-----|---------|----------|-----------|-----|-------------|---------|--------|----------------|--------|
| 685 | 382400 | 6337432 | 1.2 | | Marri | | | | |
| 686 | 382407 | 6337452 | 1.2 | | Marri | | | | |
| 687 | 382397 | 6337455 | 1 | | Marri | | | | |
| 688 | 382404 | 6337469 | 0.5 | | Marri | | | | |
| 689 | 382403 | 6337477 | 0.5 | | Marri | | | | |
| 690 | 382395 | 6337487 | 1.5 | | Marri | | | | |
| 691 | 382394 | 6337487 | 0.8 | | Peppermint | | | | |
| 692 | 382394 | 6337497 | 0.8 | | Peppermint | | | | |
| 693 | 382395 | 6337500 | 1 | | Marri | | | | |
| 694 | 382398 | 6337508 | 1.3 | | Marri | | | | |
| 695 | 382355 | 6337543 | 1.5 | | Peppermint | | | | |
| 696 | 382413 | 6337527 | 1.2 | | Marri | | | | |
| 697 | 382428 | 6337545 | 0.6 | | Marri | | | | |
| 698 | 382456 | 6337552 | 1.5 | | Flooded gum | | | | |
| 699 | 382463 | 6337532 | 2 | | Flooded gum | | | | |
| 700 | 382461 | 6337513 | 1.2 | | Flooded gum | | | | |
| 701 | 382460 | 6337472 | 0.5 | | Peppermint | | | | |
| 702 | 382427 | 6337427 | 1.5 | | Peppermint | | | | |
| 703 | 382430 | 6337432 | 0.5 | | Peppermint | | | | |
| 704 | 382410 | 6337573 | 1.5 | | Marri | | | | |
| 705 | 382406 | 6337569 | 0.3 | | Marri | | | | |
| 706 | 382392 | 6337567 | 1.5 | | Peppermint | | | | |
| 707 | 382373 | 6337568 | 1 | | Marri | | | | |
| 708 | 382368 | 6337575 | 0.3 | | Peppermint | | | | |
| 709 | 382367 | 6337576 | 0.3 | | Peppermint | | | | |
| 710 | 382367 | 6337576 | 0.3 | | Peppermint | | | | |

| ID | Easting | Northing | Trunk (m) | DBH | Tree | Hollows | Hollow | BC suitability | BC use |
|-----|---------|----------|-----------|-----|-------------|---------|--------|----------------|--------|
| 711 | 382368 | 6337577 | 1.5 | | Marri | | | | |
| 712 | 382365 | 6337580 | 0.5 | | Marri | | | | |
| 713 | 382345 | 6337595 | 1 | | Marri | | | | |
| 714 | 382337 | 6337607 | 1.5 | | Jarrah | | | | |
| 715 | 382331 | 6337666 | 0.8 | | Marri | | | | |
| 716 | 382339 | 6337683 | 1.2 | | Jarrah | | | | |
| 717 | 382347 | 6337698 | 1.2 | | Jarrah | | | | |
| 718 | 382351 | 6337749 | 0.8 | | Jarrah | | | | |
| 719 | 382360 | 6337747 | 0.5 | | Jarrah | | | | |
| 720 | 382367 | 6337679 | 0.4 | | Jarrah | | | | |
| 721 | 382364 | 6337669 | 0.6 | | Jarrah | | | | |
| 722 | 382379 | 6337644 | 1.8 | | Jarrah | | | | |
| 723 | 382381 | 6337623 | 1.2 | | Peppermint | | | | |
| 724 | 382396 | 6337615 | 0.3 | | Flooded gum | | | | |
| 725 | 382402 | 6337606 | 1 | | Unknown | | | | |
| 726 | 382418 | 6337595 | 1 | | Peppermint | | | | |
| 727 | 381480 | 6338012 | 0.9 | | Tuart | | | | |
| 743 | 381565 | 6337888 | 0.9 | | Tuart | | | | |

Table 7-3 Suitable DBH trees within the study area

| ID | Easting | Northing | Trunk DBH (m) | Canopy spread (m) | Tree Type | Hollows |
|----|---------|----------|---------------|-------------------|-------------|---------|
| 1 | 381639 | 6337788 | 1.6 | 20 | Tuart | |
| 2 | 381607 | 6337712 | 0.5 | 5 | Flooded gum | |
| 3 | 381570 | 6337734 | 0.5 | 6 | Jarrah | |
| 4 | 381570 | 6337734 | 0.5 | 6 | Jarrah | |
| 5 | 381506 | 6337768 | 2.8 | 32 | Tuart | |
| 6 | 381497 | 6337756 | 1 | 20 | Tuart | |
| 7 | 381473 | 6337764 | 2 | 15 | Tuart | |
| 8 | 381458 | 6337767 | 2 | 20 | Tuart | 3 |
| 9 | 381439 | 6337751 | 2.8 | 26 | Tuart | |
| 10 | 381425 | 6337780 | 1 | 20 | Tuart | |
| 11 | 381434 | 6337793 | 1.5 | 26 | Tuart | |
| 12 | 381387 | 6337786 | 2 | 18 | Tuart | 2 |
| 13 | 381381 | 6337774 | 1.5 | 16 | Tuart | |
| 14 | 381371 | 6337781 | 2 | 20 | Tuart | |
| 15 | 381360 | 6337751 | 1 | 5 | Other | |
| 16 | 381394 | 6337802 | 0.6 | 0 | Other | |
| 17 | 381394 | 6337782 | 0.4 | 8 | Other | |
| 18 | 381468 | 6337823 | 2 | 26 | Tuart | 1 |
| 19 | 381471 | 6337815 | 1.8 | 20 | Tuart | |
| 20 | 381505 | 6337831 | 1.5 | 24 | Tuart | |
| 21 | 381519 | 6337834 | 1.5 | 16 | Tuart | |
| 22 | 381520 | 6337843 | 2 | 16 | Tuart | |
| 23 | 381488 | 6337851 | 1 | 20 | Tuart | |
| 24 | 381463 | 6337841 | 2.5 | 30 | Tuart | |
| 25 | 381415 | 6337851 | 1.5 | 20 | Tuart | |
| 26 | 381421 | 6337851 | 1.5 | 20 | Tuart | |
| 27 | 381379 | 6337873 | 1.5 | 20 | Tuart | 1 |
| 28 | 381380 | 6337857 | 1.5 | 20 | Tuart | |
| 29 | 381370 | 6337851 | 2 | 20 | Tuart | |
| 30 | 381357 | 6337859 | 0.5 | 10 | Jarrah | |
| 31 | 381355 | 6337872 | 1.5 | 20 | Tuart | |
| 32 | 381355 | 6337888 | 1.5 | 20 | Tuart | |
| 33 | 381354 | 6337889 | 1.5 | 20 | Tuart | |
| 34 | 381377 | 6337923 | 1 | 15 | Jarrah | |
| 35 | 381387 | 6337924 | 1 | 15 | Jarrah | |
| 36 | 381389 | 6337929 | 1.8 | 20 | Tuart | |
| 37 | 381375 | 6337952 | 2 | 30 | Tuart | |
| 38 | 381368 | 6337998 | 2 | 30 | Tuart | 2 |
| 39 | 381368 | 6338021 | 1 | 20 | Jarrah | |
| 40 | 381363 | 6338037 | 2 | 30 | Tuart | |

| ID | Easting | Northing | Trunk DBH (m) | Canopy spread (m) | Tree Type | Hollows |
|----|---------|----------|---------------|-------------------|-----------|---------|
| 41 | 381365 | 6338111 | 2 | 30 | Tuart | 1 |
| 42 | 381366 | 6338113 | 1 | 20 | Tuart | |
| 43 | 381366 | 6338113 | 1 | 20 | Tuart | |
| 44 | 381365 | 6338122 | 1.5 | 20 | Tuart | 1 |
| 45 | 381393 | 6338095 | 1.5 | 15 | Tuart | 1 |
| 46 | 381401 | 6338087 | 1.5 | 20 | Tuart | |
| 47 | 381413 | 6338095 | 1.5 | 20 | Tuart | |
| 48 | 381386 | 6338051 | 1.5 | 20 | Tuart | |
| 49 | 381389 | 6338035 | 1.5 | 20 | Tuart | |
| 50 | 381389 | 6338032 | 1.5 | 20 | Tuart | |
| 51 | 381396 | 6338001 | 1.5 | 20 | Tuart | |
| 52 | 381399 | 6337998 | 1.5 | 20 | Tuart | 1 |
| 53 | 381424 | 6337922 | 1.8 | 25 | Tuart | |
| 54 | 381436 | 6337906 | 2 | 25 | Tuart | 1 |
| 55 | 381442 | 6337881 | 2 | 25 | Tuart | |
| 56 | 381453 | 6337875 | 1 | 20 | Tuart | |
| 57 | 381462 | 6337872 | 0.8 | 10 | Tuart | |
| 58 | 381468 | 6337877 | 1.8 | 20 | Tuart | 1 |
| 59 | 381459 | 6337902 | 1.5 | 20 | Tuart | |
| 60 | 381441 | 6337960 | 1.2 | 20 | Tuart | |
| 61 | 381445 | 6337968 | 2 | 25 | Tuart | |
| 62 | 381452 | 6338011 | 2 | 25 | Tuart | 1 |
| 63 | 381429 | 6338003 | 1.5 | 20 | Tuart | |
| 64 | 381440 | 6338044 | 1.2 | 20 | Tuart | |
| 65 | 381447 | 6338043 | 1.5 | 20 | Tuart | |
| 66 | 381461 | 6338043 | 1.5 | 20 | Tuart | |
| 67 | 381456 | 6338076 | 2 | 25 | Tuart | |
| 68 | 381498 | 6338129 | 2 | 25 | Tuart | |
| 69 | 381503 | 6338090 | 1.5 | 25 | Tuart | |
| 70 | 381507 | 6338072 | 1.5 | 10 | Other | |
| 71 | 381502 | 6338042 | 1.5 | 20 | Tuart | 1 |
| 72 | 381496 | 6338040 | 1.5 | 20 | Tuart | |
| 73 | 381511 | 6337972 | 1 | 20 | Tuart | |
| 74 | 381514 | 6337907 | 2 | 25 | Tuart | 1 |
| 75 | 381526 | 6337879 | 1 | 20 | Tuart | |
| 76 | 381526 | 6337876 | 1 | 20 | Tuart | |
| 77 | 381525 | 6337871 | 1 | 20 | Tuart | |
| 78 | 381518 | 6337843 | 1.5 | 25 | Tuart | |
| 79 | 381606 | 6337820 | 1.5 | 20 | Tuart | |
| 80 | 381629 | 6337853 | 2 | 20 | Tuart | |
| 81 | 381628 | 6337891 | 1.5 | 20 | Tuart | 1 |
| 82 | 381636 | 6337902 | 1 | 20 | Jarra | |

| ID | Easting | Northing | Trunk DBH (m) | Canopy spread (m) | Tree Type | Hollows |
|-----|---------|----------|---------------|-------------------|------------|---------|
| 83 | 381619 | 6337900 | 1.5 | 20 | Tuart | |
| 84 | 381596 | 6337903 | 1.5 | 20 | Tuart | |
| 85 | 381603 | 6337916 | 1.5 | 0 | Dead | |
| 86 | 381610 | 6337931 | 1.5 | 0 | Dead | |
| 87 | 381610 | 6337929 | 1.5 | 20 | Marri | |
| 88 | 381626 | 6337932 | 1.5 | 20 | Marri | |
| 89 | 381626 | 6337929 | 1.5 | 20 | Marri | |
| 90 | 381627 | 6337993 | 2 | 25 | Tuart | 2 |
| 91 | 381624 | 6338004 | 1 | 20 | Tuart | 1 |
| 92 | 381659 | 6337995 | 1 | 20 | Other | |
| 93 | 381629 | 6338032 | 1.5 | 20 | Tuart | |
| 94 | 381654 | 6338058 | 0.8 | 10 | Tuart | |
| 95 | 381622 | 6338083 | 2 | 25 | Tuart | 1 |
| 96 | 381619 | 6338097 | 2 | 0 | Dead | 2 |
| 97 | 381565 | 6338131 | 1.8 | 20 | Tuart | |
| 98 | 381545 | 6338136 | 1 | 15 | Peppermint | |
| 99 | 381552 | 6338100 | 2 | 20 | Tuart | 1 |
| 100 | 381559 | 6338079 | 2 | 20 | Tuart | 1 |
| 101 | 381572 | 6338030 | 1.5 | 25 | Tuart | |
| 102 | 381590 | 6338012 | 2 | 20 | Tuart | |
| 103 | 381544 | 6337974 | 2 | 20 | Tuart | 2 |
| 104 | 381559 | 6337868 | 1.5 | 20 | Jarrah | |
| 105 | 381677 | 6337773 | 1 | 10 | Tuart | |
| 106 | 381682 | 6337768 | 1 | 15 | Jarrah | |
| 107 | 381682 | 6337770 | 1.5 | 20 | Jarrah | |
| 108 | 381709 | 6337775 | 2 | 20 | Jarrah | |
| 109 | 381689 | 6337874 | 1.5 | 20 | Tuart | 1 |
| 110 | 381685 | 6337966 | 1.5 | 20 | Tuart | |
| 111 | 381716 | 6337958 | 1.5 | 15 | Jarrah | |
| 112 | 381718 | 6337955 | 1 | 15 | Jarrah | |
| 113 | 381679 | 6338054 | 2 | 20 | Jarrah | |
| 114 | 381675 | 6338054 | 1 | 15 | Jarrah | |
| 115 | 381682 | 6338079 | 1.5 | 10 | Peppermint | |
| 116 | 381688 | 6338099 | 1.5 | 15 | Jarrah | 1 |
| 117 | 381699 | 6338116 | 1.5 | 15 | Jarrah | |
| 118 | 381702 | 6338135 | 1.2 | 15 | Jarrah | |
| 119 | 381723 | 6338134 | 1.5 | 20 | Jarrah | |
| 120 | 381725 | 6338135 | 0.5 | 10 | Peppermint | |
| 121 | 381726 | 6338134 | 0.5 | 10 | Peppermint | |
| 122 | 381734 | 6338135 | 0.5 | 10 | Peppermint | |
| 123 | 381738 | 6338123 | 1.5 | 15 | Jarrah | |
| 124 | 381754 | 6338090 | 2 | 15 | Tuart | 3 |

| ID | Easting | Northing | Trunk DBH (m) | Canopy spread (m) | Tree Type | Hollows |
|-----|---------|----------|---------------|-------------------|------------|---------|
| 125 | 381772 | 6338083 | 1.5 | 15 | Tuart | |
| 126 | 381777 | 6338065 | 1.5 | 20 | Tuart | 1 |
| 127 | 381778 | 6338059 | 2 | 20 | Tuart | 2 |
| 128 | 381767 | 6338041 | 1.5 | 15 | Tuart | |
| 129 | 381806 | 6338049 | 1.5 | 15 | Tuart | |
| 130 | 381795 | 6338132 | 1.5 | 15 | Tuart | |
| 131 | 381804 | 6338137 | 1 | 10 | Peppermint | |
| 132 | 381802 | 6338136 | 1 | 10 | Peppermint | |
| 133 | 381809 | 6338135 | 1 | 10 | Peppermint | |
| 134 | 381814 | 6338137 | 1 | 10 | Peppermint | |
| 135 | 381816 | 6338134 | 1 | 10 | Peppermint | |
| 136 | 381814 | 6338132 | 1 | 10 | Peppermint | |
| 137 | 381831 | 6338136 | 1 | 10 | Peppermint | |
| 138 | 381806 | 6338124 | 1 | 10 | Peppermint | |
| 139 | 381805 | 6338119 | 1 | 10 | Peppermint | |
| 140 | 381807 | 6338115 | 1 | 10 | Peppermint | |
| 141 | 381795 | 6338113 | 0.8 | 10 | Peppermint | |
| 142 | 381784 | 6338110 | 0.8 | 10 | Peppermint | |
| 143 | 381773 | 6338122 | 0.8 | 10 | Peppermint | |
| 144 | 381772 | 6338121 | 0.8 | 10 | Peppermint | |
| 145 | 381769 | 6338113 | 0.8 | 10 | Peppermint | |
| 146 | 381769 | 6338104 | 0.8 | 10 | Peppermint | |
| 147 | 381776 | 6338098 | 0.8 | 10 | Peppermint | |
| 148 | 381777 | 6338086 | 0.8 | 10 | Peppermint | |
| 149 | 381772 | 6338074 | 0.8 | 10 | Peppermint | |
| 150 | 381763 | 6338080 | 0.8 | 10 | Peppermint | |
| 151 | 381763 | 6338081 | 0.8 | 10 | Peppermint | |
| 152 | 381764 | 6338082 | 0.8 | 10 | Peppermint | |
| 153 | 381763 | 6338070 | 0.8 | 10 | Peppermint | |
| 154 | 381753 | 6338073 | 0.8 | 10 | Peppermint | |
| 155 | 381751 | 6338069 | 0.8 | 10 | Peppermint | |
| 156 | 381745 | 6338067 | 0.8 | 10 | Peppermint | |
| 157 | 381751 | 6338059 | 0.8 | 10 | Peppermint | |
| 158 | 381752 | 6338045 | 0.8 | 10 | Peppermint | |
| 159 | 381747 | 6338048 | 0.8 | 10 | Peppermint | |
| 160 | 381752 | 6338039 | 0.8 | 10 | Peppermint | |
| 161 | 381749 | 6338037 | 0.8 | 10 | Peppermint | |
| 162 | 381766 | 6338031 | 0.8 | 10 | Peppermint | |
| 163 | 381764 | 6338012 | 0.8 | 10 | Peppermint | |
| 164 | 381762 | 6338011 | 0.8 | 10 | Peppermint | |
| 165 | 381788 | 6338014 | 0.5 | 4 | Jarrah | |
| 166 | 381856 | 6338137 | 2.5 | 20 | Tuart | 1 |

| ID | Easting | Northing | Trunk DBH (m) | Canopy spread (m) | Tree Type | Hollows |
|-----|---------|----------|---------------|-------------------|-------------|---------|
| 167 | 381890 | 6338135 | 0.5 | 10 | Jarrah | |
| 168 | 381895 | 6338134 | 1 | 10 | Jarrah | |
| 169 | 381902 | 6338136 | 1.2 | 20 | Tuart | |
| 170 | 381899 | 6338138 | 1.2 | 15 | Tuart | |
| 171 | 381953 | 6338122 | 0.8 | 10 | Peppermint | |
| 172 | 381923 | 6338022 | 1.2 | 10 | Peppermint | |
| 173 | 381925 | 6338027 | 1.2 | 10 | Jarrah | |
| 174 | 381919 | 6337902 | 1 | 10 | Peppermint | |
| 175 | 381916 | 6337901 | 1 | 10 | Peppermint | |
| 176 | 381911 | 6337880 | 1 | 10 | Peppermint | |
| 177 | 381770 | 6337832 | 0.5 | 5 | Peppermint | |
| 178 | 381761 | 6337842 | 1 | 15 | Flooded gum | |
| 179 | 381801 | 6337729 | 0.8 | 5 | Peppermint | |
| 180 | 381795 | 6337694 | 1.5 | 5 | Peppermint | |
| 181 | 381857 | 6337625 | 1.5 | 10 | Peppermint | |
| 182 | 381721 | 6337583 | 1.5 | 10 | Flooded gum | |
| 183 | 381655 | 6337597 | 1 | 5 | Peppermint | |
| 184 | 381645 | 6337635 | 1 | 5 | Peppermint | |
| 185 | 381625 | 6337655 | 1 | 5 | Peppermint | |
| 186 | 381614 | 6337651 | 1 | 5 | Peppermint | |
| 187 | 381617 | 6337665 | 1 | 5 | Peppermint | |
| 188 | 381616 | 6337660 | 1 | 5 | Peppermint | |
| 189 | 381619 | 6337697 | 1 | 5 | Peppermint | |
| 190 | 381658 | 6337674 | 1.5 | 10 | Unknown | |
| 191 | 381662 | 6337699 | 1.5 | 15 | Peppermint | |
| 192 | 381652 | 6337719 | 1 | 10 | Peppermint | |
| 193 | 381675 | 6337744 | 1 | 10 | Peppermint | |
| 500 | 382209 | 6337376 | 1.5 | 20 | Marri | |
| 501 | 382134 | 6337364 | 1.5 | 20 | Marri | |
| 502 | 382074 | 6337382 | 1 | 15 | Marri | |
| 503 | 382045 | 6337398 | 1 | 15 | Marri | |
| 504 | 382069 | 6337427 | 1.2 | 15 | Marri | |
| 505 | 382035 | 6337447 | 1.5 | 20 | Marri | |
| 506 | 382040 | 6337462 | 1 | 10 | Marri | |
| 507 | 382035 | 6337478 | 1.5 | 20 | Marri | |
| 508 | 382035 | 6337478 | 0.3 | 10 | Peppermint | |
| 509 | 382036 | 6337478 | 0.3 | 10 | Peppermint | |
| 510 | 382034 | 6337487 | 1 | 0 | Dead | |
| 511 | 382056 | 6337512 | 1 | 15 | Marri | |
| 512 | 382101 | 6337493 | 1 | 15 | Marri | |
| 513 | 382147 | 6337483 | 1.5 | 20 | Marri | |
| 514 | 382147 | 6337483 | 0.3 | 10 | Marri | |

| ID | Easting | Northing | Trunk DBH (m) | Canopy spread (m) | Tree Type | Hollows |
|-----|---------|----------|---------------|-------------------|------------|---------|
| 515 | 382179 | 6337484 | 1.8 | 22 | Marri | |
| 516 | 382220 | 6337485 | 1.2 | 22 | Marri | |
| 517 | 382256 | 6337487 | 1.5 | 25 | Marri | |
| 518 | 382268 | 6337493 | 1 | 15 | Marri | |
| 519 | 382299 | 6337465 | 1.6 | 25 | Marri | |
| 520 | 382295 | 6337458 | 0.3 | 5 | Marri | |
| 521 | 382296 | 6337458 | 0.3 | 5 | Marri | |
| 522 | 382308 | 6337440 | 0.4 | 10 | Marri | |
| 523 | 382311 | 6337453 | 0.3 | 5 | Marri | |
| 524 | 382311 | 6337512 | 1 | 20 | Marri | |
| 525 | 382319 | 6337570 | 1.2 | 20 | Marri | |
| 526 | 382293 | 6337560 | 1.2 | 15 | Marri | |
| 527 | 382241 | 6337559 | 0.5 | 10 | Marri | |
| 528 | 382232 | 6337551 | 1 | 5 | Marri | |
| 529 | 382222 | 6337557 | 1.8 | 20 | Marri | 1 |
| 530 | 382222 | 6337518 | 1 | 20 | Marri | |
| 531 | 382196 | 6337568 | 1 | 15 | Peppermint | |
| 532 | 382166 | 6337574 | 1.2 | 0 | Dead | |
| 533 | 382165 | 6337574 | 0.3 | 5 | Marri | |
| 534 | 382167 | 6337575 | 0.3 | 5 | Marri | |
| 535 | 382144 | 6337572 | 1.5 | 22 | Marri | |
| 536 | 382141 | 6337594 | 1 | 15 | Marri | |
| 537 | 382122 | 6337569 | 1.2 | 20 | Marri | |
| 538 | 382125 | 6337559 | 0.8 | 15 | Marri | |
| 539 | 382109 | 6337566 | 0.8 | 15 | Peppermint | |
| 540 | 382096 | 6337572 | 0.6 | 10 | Peppermint | |
| 541 | 382093 | 6337577 | 0.6 | 10 | Peppermint | |
| 542 | 382095 | 6337576 | 1 | 10 | Peppermint | |
| 543 | 382070 | 6337568 | 1 | 0 | Dead | |
| 544 | 382061 | 6337569 | 1 | 15 | Peppermint | |
| 545 | 382061 | 6337570 | 1 | 15 | Marri | |
| 548 | 382047 | 6337589 | 1 | 10 | Peppermint | |
| 549 | 382057 | 6337585 | 1 | 10 | Peppermint | |
| 550 | 382068 | 6337587 | 1 | 10 | Peppermint | |
| 551 | 382091 | 6337607 | 1.2 | 15 | Marri | |
| 552 | 382117 | 6337609 | 1.2 | 20 | Marri | |
| 553 | 382138 | 6337629 | 1 | 10 | Peppermint | |
| 554 | 382145 | 6337638 | 1 | 15 | Marri | |
| 555 | 382148 | 6337621 | 1 | 15 | Marri | |
| 556 | 382153 | 6337617 | 1.2 | 15 | Marri | 1 |
| 557 | 382209 | 6337629 | 0.8 | 15 | Marri | |
| 558 | 382208 | 6337631 | 0.5 | 10 | Marri | |

| ID | Easting | Northing | Trunk DBH (m) | Canopy spread (m) | Tree Type | Hollows |
|-----|---------|----------|---------------|-------------------|------------|---------|
| 559 | 382218 | 6337633 | 0.8 | 15 | Marri | |
| 560 | 382230 | 6337632 | 1 | 15 | Marri | |
| 561 | 382229 | 6337625 | 1 | 15 | Marri | |
| 562 | 382234 | 6337619 | 1 | 10 | Marri | |
| 563 | 382250 | 6337623 | 1.2 | 10 | Marri | |
| 564 | 382252 | 6337637 | 1 | 15 | Marri | |
| 565 | 382276 | 6337640 | 1 | 20 | Marri | |
| 566 | 382278 | 6337641 | 0.8 | 15 | Marri | |
| 567 | 382276 | 6337633 | 1 | 10 | Marri | |
| 568 | 382306 | 6337623 | 1.8 | 15 | Jarraah | |
| 569 | 382313 | 6337621 | 1 | 12 | Marri | |
| 570 | 382313 | 6337633 | 1 | 12 | Marri | |
| 571 | 382302 | 6337635 | 0.8 | 18 | Marri | |
| 572 | 382290 | 6337647 | 1 | 15 | Marri | |
| 573 | 382288 | 6337657 | 0.7 | 15 | Marri | |
| 574 | 382291 | 6337663 | 0.8 | 15 | Marri | |
| 575 | 382294 | 6337663 | 0.7 | 10 | Marri | |
| 576 | 382296 | 6337672 | 1 | 20 | Marri | |
| 577 | 382306 | 6337659 | 0.8 | 10 | Marri | |
| 578 | 382312 | 6337664 | 0.8 | 10 | Marri | |
| 579 | 382315 | 6337658 | 0.4 | 5 | Marri | |
| 580 | 382320 | 6337655 | 0.4 | 5 | Marri | |
| 581 | 382317 | 6337650 | 0.5 | 10 | Marri | |
| 582 | 382313 | 6337648 | 0.5 | 10 | Marri | |
| 583 | 382314 | 6337653 | 0.8 | 10 | Marri | |
| 584 | 382320 | 6337692 | 1.2 | 20 | Marri | |
| 585 | 382321 | 6337705 | 0.8 | 5 | Jarraah | |
| 586 | 382326 | 6337735 | 1 | 15 | Marri | |
| 587 | 382331 | 6337739 | 0.8 | 10 | Marri | |
| 588 | 382334 | 6337755 | 1 | 10 | Jarraah | 1 |
| 589 | 382296 | 6337758 | 1 | 10 | Marri | |
| 590 | 382292 | 6337757 | 0.3 | 5 | Marri | |
| 591 | 382283 | 6337739 | 1.5 | 15 | Marri | |
| 592 | 382288 | 6337723 | 1.2 | 15 | Marri | |
| 593 | 382288 | 6337724 | 1 | 10 | Marri | |
| 594 | 382267 | 6337725 | 1.2 | 10 | Jarraah | |
| 595 | 382296 | 6337693 | 1.2 | 15 | Marri | |
| 596 | 382294 | 6337686 | 1 | 10 | Marri | |
| 597 | 382286 | 6337677 | 1.5 | 15 | Peppermint | |
| 598 | 382254 | 6337655 | 1.2 | 18 | Marri | |
| 599 | 382262 | 6337668 | 1.2 | 15 | Peppermint | |
| 600 | 382259 | 6337686 | 1 | 15 | Marri | |

| ID | Easting | Northing | Trunk DBH (m) | Canopy spread (m) | Tree Type | Hollows |
|-----|---------|----------|---------------|-------------------|-------------|---------|
| 601 | 382243 | 6337683 | 1.2 | 18 | Marri | |
| 602 | 382242 | 6337710 | 1 | 10 | Jarrah | |
| 603 | 382231 | 6337719 | 1 | 15 | Marri | |
| 604 | 382225 | 6337734 | 1.2 | 15 | Marri | 1 |
| 605 | 382253 | 6337730 | 0.5 | 10 | Unknown | |
| 606 | 382255 | 6337754 | 0.7 | 10 | Peppermint | |
| 607 | 382260 | 6337757 | 0.5 | 10 | Marri | |
| 608 | 382201 | 6337756 | 0.7 | 10 | Jarrah | |
| 609 | 382205 | 6337715 | 1 | 18 | Marri | |
| 610 | 382210 | 6337691 | 1 | 15 | Marri | 1 |
| 611 | 382223 | 6337689 | 1 | 15 | Jarrah | |
| 612 | 382235 | 6337665 | 1 | 10 | Marri | |
| 613 | 382201 | 6337660 | 1.2 | 10 | Marri | 1 |
| 614 | 382201 | 6337659 | 0.3 | 5 | Marri | |
| 615 | 382195 | 6337679 | 0.4 | 5 | Marri | |
| 616 | 382197 | 6337681 | 0.4 | 5 | Marri | |
| 617 | 382198 | 6337686 | 0.4 | 5 | Marri | |
| 618 | 382191 | 6337686 | 0.4 | 5 | Marri | |
| 619 | 382190 | 6337686 | 0.4 | 5 | Marri | |
| 620 | 382185 | 6337682 | 2 | 20 | Marri | 1 |
| 621 | 382165 | 6337655 | 1.2 | 20 | Marri | |
| 622 | 382118 | 6337642 | 1 | 15 | Marri | |
| 623 | 382100 | 6337650 | 1.5 | 15 | Marri | 1 |
| 624 | 382100 | 6337672 | 1.5 | 20 | Marri | |
| 625 | 382105 | 6337679 | 1.5 | 10 | Marri | 1 |
| 626 | 382091 | 6337676 | 0.8 | 5 | Marri | |
| 627 | 382103 | 6337704 | 1.3 | 16 | Marri | |
| 628 | 382116 | 6337702 | 1.5 | 15 | Marri | |
| 629 | 382120 | 6337721 | 1 | 10 | Marri | |
| 630 | 382122 | 6337720 | 0.5 | 10 | Peppermint | |
| 631 | 382131 | 6337723 | 1.5 | 10 | Peppermint | |
| 632 | 382156 | 6337717 | 1.5 | 10 | Peppermint | |
| 633 | 382154 | 6337746 | 1 | 10 | Tuart | |
| 634 | 382164 | 6337754 | 1 | 10 | Jarrah | |
| 635 | 382147 | 6337754 | 1 | 10 | Jarrah | |
| 636 | 382137 | 6337752 | 1 | 10 | Jarrah | |
| 637 | 382125 | 6337743 | 0.5 | 10 | Peppermint | |
| 638 | 382098 | 6337753 | 0.5 | 10 | Peppermint | |
| 639 | 382088 | 6337753 | 0.5 | 10 | Peppermint | |
| 640 | 382078 | 6337754 | 0.5 | 10 | Peppermint | |
| 641 | 382094 | 6337748 | 1 | 10 | Paperbark | |
| 642 | 382074 | 6337727 | 1.2 | 10 | Flooded gum | |

| ID | Easting | Northing | Trunk DBH (m) | Canopy spread (m) | Tree Type | Hollows |
|-----|---------|----------|---------------|-------------------|-------------|---------|
| 643 | 382071 | 6337719 | 0 | 10 | Peppermint | |
| 644 | 382070 | 6337714 | 0.3 | 10 | Marri | |
| 645 | 382070 | 6337713 | 0.3 | 10 | Marri | |
| 646 | 382084 | 6337696 | 1 | 10 | Flooded gum | |
| 647 | 382083 | 6337694 | 1 | 10 | Flooded gum | |
| 648 | 382075 | 6337645 | 1.2 | 20 | Marri | |
| 649 | 382072 | 6337650 | 1.2 | 15 | Marri | |
| 650 | 382069 | 6337670 | 1.2 | 15 | Marri | |
| 651 | 382060 | 6337676 | 0.6 | 10 | Marri | |
| 652 | 382054 | 6337686 | 1 | 15 | Flooded gum | |
| 653 | 382042 | 6337677 | 1 | 15 | Flooded gum | |
| 654 | 382036 | 6337679 | 1 | 15 | Flooded gum | |
| 655 | 382042 | 6337713 | 1 | 15 | Marri | |
| 656 | 382030 | 6337625 | 0.8 | 10 | Flooded gum | |
| 657 | 382038 | 6337640 | 1 | 15 | Flooded gum | |
| 658 | 382040 | 6337643 | 1 | 15 | Flooded gum | |
| 659 | 382049 | 6337628 | 1 | 15 | Flooded gum | |
| 660 | 382043 | 6337627 | 1 | 10 | Paperbark | |
| 661 | 382033 | 6337591 | 1 | 15 | Marri | |
| 662 | 382038 | 6337585 | 1 | 15 | Marri | |
| 673 | 382328 | 6337517 | 1.8 | 20 | Marri | 1 |
| 674 | 382343 | 6337511 | 1.5 | 20 | Marri | |
| 675 | 382359 | 6337477 | 1.3 | 25 | Marri | |
| 676 | 382346 | 6337447 | 1.3 | 15 | Marri | 1 |
| 677 | 382348 | 6337405 | 1.3 | 20 | Marri | |
| 678 | 382352 | 6337385 | 1 | 20 | Marri | |
| 679 | 382365 | 6337381 | 1.2 | 20 | Marri | |
| 680 | 382371 | 6337374 | 0.5 | 8 | Marri | |
| 681 | 382396 | 6337391 | 1.2 | 15 | Marri | |
| 682 | 382401 | 6337401 | 0.5 | 10 | Marri | |
| 683 | 382403 | 6337398 | 0.3 | 5 | Peppermint | |
| 684 | 382387 | 6337419 | 1.5 | 15 | Marri | 2 |
| 685 | 382400 | 6337432 | 1.2 | 18 | Marri | |
| 686 | 382407 | 6337452 | 1.2 | 18 | Marri | |
| 687 | 382397 | 6337455 | 1 | 15 | Marri | |
| 688 | 382404 | 6337469 | 0.5 | 15 | Marri | |
| 689 | 382403 | 6337477 | 0.5 | 10 | Marri | |
| 690 | 382395 | 6337487 | 1.5 | 20 | Marri | |
| 691 | 382394 | 6337487 | 0.8 | 12 | Peppermint | |
| 692 | 382394 | 6337497 | 0.8 | 12 | Peppermint | |
| 693 | 382395 | 6337500 | 1 | 15 | Marri | |
| 694 | 382398 | 6337508 | 1.3 | 18 | Marri | |

| ID | Easting | Northing | Trunk DBH (m) | Canopy spread (m) | Tree Type | Hollows |
|-----|---------|----------|---------------|-------------------|-------------|---------|
| 695 | 382355 | 6337543 | 1.5 | 15 | Peppermint | |
| 696 | 382413 | 6337527 | 1.2 | 18 | Marri | |
| 697 | 382428 | 6337545 | 0.6 | 15 | Marri | |
| 698 | 382456 | 6337552 | 1.5 | 20 | Flooded gum | |
| 699 | 382463 | 6337532 | 2 | 25 | Flooded gum | |
| 700 | 382461 | 6337513 | 1.2 | 15 | Flooded gum | |
| 701 | 382460 | 6337472 | 0.5 | 8 | Peppermint | |
| 702 | 382427 | 6337427 | 1.5 | 15 | Peppermint | |
| 703 | 382430 | 6337432 | 0.5 | 10 | Peppermint | |
| 704 | 382410 | 6337573 | 1.5 | 20 | Marri | |
| 705 | 382406 | 6337569 | 0.3 | 5 | Marri | |
| 706 | 382392 | 6337567 | 1.5 | 15 | Peppermint | |
| 707 | 382373 | 6337568 | 1 | 12 | Marri | |
| 708 | 382368 | 6337575 | 0.3 | 5 | Peppermint | |
| 709 | 382367 | 6337576 | 0.3 | 5 | Peppermint | |
| 710 | 382367 | 6337576 | 0.3 | 5 | Peppermint | |
| 711 | 382368 | 6337577 | 1.5 | 25 | Marri | |
| 712 | 382365 | 6337580 | 0.5 | 10 | Marri | |
| 713 | 382345 | 6337595 | 1 | 15 | Marri | |
| 714 | 382337 | 6337607 | 1.5 | 18 | Jarrah | |
| 715 | 382331 | 6337666 | 0.8 | 18 | Marri | |
| 716 | 382339 | 6337683 | 1.2 | 18 | Jarrah | |
| 717 | 382347 | 6337698 | 1.2 | 15 | Jarrah | |
| 718 | 382351 | 6337749 | 0.8 | 12 | Jarrah | |
| 719 | 382360 | 6337747 | 0.5 | 8 | Jarrah | |
| 720 | 382367 | 6337679 | 0.4 | 8 | Jarrah | |
| 721 | 382364 | 6337669 | 0.6 | 12 | Jarrah | |
| 722 | 382379 | 6337644 | 1.8 | 25 | Jarrah | |
| 723 | 382381 | 6337623 | 1.2 | 15 | Peppermint | |
| 724 | 382396 | 6337615 | 0.3 | 5 | Flooded gum | |
| 725 | 382402 | 6337606 | 1 | 10 | Unknown | |
| 726 | 382418 | 6337595 | 1 | 12 | Peppermint | |
| 727 | 381480 | 6338012 | 0.9 | 20 | Tuart | |
| 728 | 381490 | 6337997 | 0.1 | 20 | Tuart | 1 |
| 740 | 381601 | 6338036 | 0.8 | 10 | Tuart | |
| 742 | 381482 | 6337973 | 1 | 20 | Tuart | 1 |
| 743 | 381565 | 6337888 | 0.9 | 8 | Marri | |